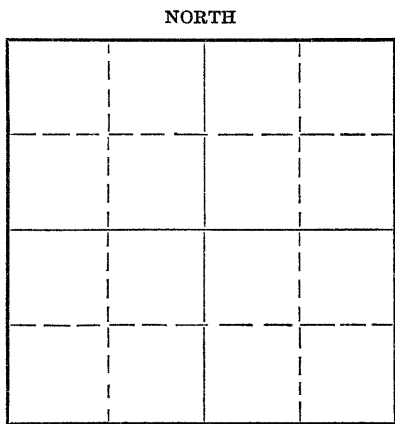


STATE OF KANSAS
STATE CORPORATION COMMISSION

Give All Information Completely
Make Required Affidavit
Mail or Deliver Report to:
Conservation Division
State Corporation Commission
800 Biting Building
Wichita, Kansas

15-147-00686-00-00

WELL PLUGGING RECORD



Locate well correctly on above
Section Plat

Phillips County. Sec. 21 Twp. 1 Rge. 18 (E) W (W)
Location as "NE/CNW $\frac{1}{4}$ SW $\frac{1}{4}$ " or footage from lines SE NW SE
Lease Owner B & R Drilling, Inc.
Lease Name Jackson "C" Well No. 3
Office Address Russell, Kansas
Character of Well (completed as Oil, Gas or Dry Hole) Dry Hole
Date well completed 10-25-51
Application for plugging filed 2-1-52
Application for plugging approved 2-1-52
Plugging commenced 2-2-52
Plugging completed 2-5-52
Reason for abandonment of well or producing formation Dry Hole

If a producing well is abandoned, date of last production 19
Was permission obtained from the Conservation Division or its agents before plugging was commenced? Yes

Name of Conservation Agent who supervised plugging of this well Eldon Petty
Producing formation Depth to top Bottom Total Depth of Well 3500 Feet
Show depth and thickness of all water, oil and gas formations.

OIL, GAS OR WATER RECORDS

CASING RECORD

Formation	Content	From	To	Size	Put In	Pulled Out
				8 5/8"	190	None
				5 1/2	3499.50	2520

Describe in detail the manner in which the well was plugged, indicating where the mud fluid was placed and the method or methods used in introducing it into the hole. If cement or other plugs were used, state the character of same and depth placed, from feet to feet for each plug set.

PLUGGING RECORD

Plugged back with crushed rock to 3360', dumped 4 sacks cement with dump bailer. Top of cement 3330'. Mudded hole to 200', set rock bridge, dumped 15 sacks cement, top of cement 155'. Mudded hole to 35', dumped 10 sacks cement at 35', for cap.

(If additional description is necessary, use BACK of this sheet)

Name of Plugging Contractor Miller Casing Pulling Co.
Address Great Bend, Kansas

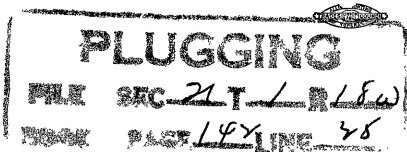
STATE OF Kansas, COUNTY OF Russell, ss.
W. A. Michaelis, Jr. (employee of owner) or (owner or operator) of the above-described well, being first duly sworn on oath, says: That I have knowledge of the facts, statements, and matters herein contained and the log of the above-described well as filed and that the same are true and correct. So help me God.

(Signature) *W. A. Michaelis, Jr.*
Russell, Kansas (Address)

SUBSCRIBED AND SWORN TO before me this 12th day of February, 1952.

My commission expires 6-17-54. STATE CORPORATION COMMISSION Notary Public.

23-8390-s 6-51-20M



FEB 14 1952

CONSERVATION DIVISION
Wichita, Kansas

B & R Drilling, Inc.
Jackson "C" No. 3

SE NW SE of Section 21-1-18W
Phillips County, Kansas

Total Depth: 3500'
Comm: 10-14-51
Comp: 10-25-51

15-147-00686-00-00
Cement

Casing

8 5/8" Set @ 190'
5 1/2" Set @ 3499.50

130 Sacks of Victor
150 Sacks of Victor


Formation	Depth:
Surface Clay	20
Sand-Post Rock--Shale	50
Sand-Rock-Shale	100
Sand	160
Sand-Clay	175
Shale	520
Shale-Sand	610
Shale-Shells-Pyrite	690
Shale-Shells	1020
Shale-Sand	1215
Shale	1230
Sand	1300
Shale-Redbed-Iron Pyrite	1505
Shale-Shells	1600
Shale-Redbed	1760
Anhydrite	1785
Shale-Shells	1900
Shale-Chalkie Lime	2095
Shale-Lime	2445
Broken Shale-Lime	2620
Shale-Lime	3100
Lime	3125
Broken Lime-Shale	3145
Shale-Lime	3430
Lime	3500'

STATE OF KANSAS)
)SS
RUSSELL COUNTY)

I hereby certify that the above information is true and correct to the best of my knowledge.

Cora Bety

Subscribed and sworn to before me this 13th day of November, 1951.



Clara Linn
Notary Public

My Commission expires: 6-17-54

B & R Drilling, Inc.
Jackson "C" No. 3

SE NW SE of Sec. 21-1-18W
Phillips County, Kansas

Total Depth: 3500'
Comm: 10-14-51
Comp: 10-25-51

15-147-00686-00-00

Casing

8 5/8" Set @ 190'
5 1/2" Set @ 3499.50

Cement

130 sacks of Victor
150 sacks of Victor

Formation	Depth
Surface clay	20
Sand-post rock-shale	50
Sand-rock-shale	100
Sand	160
Sand-clay	175
Shale	520
Shale-sand	610
Shale--shells-pyrite	690
Shale-shells	1020
Shale-sand	1215
Shale	1230
Sand	1300
Shale-red bed-iron pyrite	1505
Shale-shells	1600
Shale-red bed	1760
Anhydrite	1785
Shale-shells	1900
Shale-chalkie lime	2095
Shale-lime	2445
Broken shale-lime	2620
Shale-lime	3100
Lime	3125
Broken lime-shale	3145
Shale-lime	3430
Lime	3500'

STATE OF KANSAS)
) ss
RUSSELL COUNTY)

I hereby certify that the above information is true and correct to the best of my knowledge.

Carl Katz

Subscribed and sworn to before me this 12th day of February, 1952.

Carl Linn

Notary Public

My commission expires: 6-17-54.

RECEIVED
STATE OF KANSAS
FEB 14 1952
COUNTY OF PHILLIPS

PLUGGING
FILE SEC 21-1-18W
BOOK PAGE 148 LINE 23