


15-147-00431-00-00

STATE OF KANSAS
STATE CORPORATION COMMISSION

Give All Information Completely
Make Required Affidavit
Mail or Deliver Report to:
Conservation Division
State Corporation Commission
212 No. Market
Wichita, Kansas

WELL PLUGGING RECORD



Locate well correctly on above
Section Plat

Phillips County, Sec. 33 Twp. 1 Rge. 18 (E) (W) X
Location as "NE/CNW%SW%" or footage from lines SW SE NW
Lease Owner Sierra Petroleum Co.
Lease Name B. Davis Well No. #5
Office Address 211 North Broadway, Wichita, Kansas
Character of Well (completed as Oil, Gas or Dry Hole)
Date well completed 19
Application for plugging filed 10-30-67 19
Application for plugging approved 19
Plugging commenced 11-3-67 19
Plugging completed 11-7-67 19
Reason for abandonment of well or producing formation

If a producing well is abandoned, date of last production 19
Was permission obtained from the Conservation Division or its agents before plugging was commenced?

Name of Conservation Agent who supervised plugging of this well Leo Massey
Producing formation Depth to top Bottom Total Depth of Well 3571' Feet
Show depth and thickness of all water, oil and gas formations.

OIL, GAS OR WATER RECORDS

CASING RECORD

| FORMATION | CONTENT | FROM | TO | SIZE | PUT IN | PULLED OUT |
|-----------|---------|------|----|---------|--------|------------|
| | | | | 5-9/16" | 3570' | 213.63' |
| | | | | 8 5/8" | 228' | |
| | | | | | | |
| | | | | | | |
| | | | | | | |
| | | | | | | |
| | | | | | | |
| | | | | | | |
| | | | | | | |

Describe in detail the manner in which the well was plugged, indicating where the mud fluid was placed and the method or methods used in introducing it into the hole. If cement or other plugs were used, state the character of same and depth placed, from feet to feet for each plug set.

Made bottom hole plug back with sand to 3450'. Mixed and ran 5 sacks cement, thru dump bailer.
Squeezed hole with 20 sacks gel, followed with 100 sacks cement followed with 5 sacks gel and displaced with 10 sacks cement.

RECEIVED
STATE CORPORATION COMMISSION

NOV 9 1967

CONSERVATION DIVISION
Wichita, Kansas

(If additional description is necessary, use BACK of this sheet)
Name of Plugging Contractor Southwest Casing Pulling Co., Inc.
Address Bos 364, Great Bend, Kansas


STATE OF Kansas, COUNTY OF Barton, ss.
Southwest Casing Pulling Co., Inc. (employee of owner) or (owner or operator) of the above-described well, being first duly sworn on oath, says: That I have knowledge of the facts, statements, and matters herein contained and the log of the above-described well as filed and that the same are true and correct. So help me God.

(Signature) W. C. Spencer Sec.
Box 364, Great Bend, Kansas
(Address)

SUBSCRIBER AND SWORN TO before me this 8 day of November, 1967

My commission expires October 1968

Sidney D. Miller
Notary Public.



WELL LOG BUREAU - KANSAS GEOLOGICAL SOCIETY
508 East Murdock, Wichita, Kansas

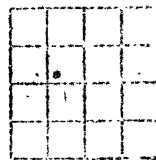
Company - HONAKER DRLG. CO., INC.
Farm - Davis No. 5

SEC. 33 T. 11 R. 18W
SW SE NW

Total Depth. 3571 RB
Comm. 10-18-50 Comp. 11-22-50
Shot or Treated.
Contractor. Honaker Drlg. Co., Inc.
Cased. 8-25-51

County. Phillips
KANSAS

15-147-00431-06-00



CASING:
8 5/8" 228' cem w/150 sx's.
5 9/16" 3570' cem w/175 sx's.

Elevation. 2283 DF

Production. 220 bbls.

Figures Indicate Bottom of Formations.

| | |
|---------------------|------|
| surface soil & clay | 228 |
| rock, shale | 405 |
| shale, shells | 705 |
| sand | 795 |
| shale, sand | 1040 |
| sand | 1225 |
| sand, shale | 1690 |
| shale | 1850 |
| anhydrite | 1885 |
| shale, red bed | 1990 |
| shale | 2195 |
| shale, shells | 2290 |
| shale | 2425 |
| lime, shale | 3350 |
| lime | 3571 |
| Total depth | |

Scout tops:
Heebner 3419
Lansing 3447

RECEIVED
STATE CORPORATION COMMISSION

OCT 31 1967

CONSERVATION DIVISION
Wichita, Kansas

1.0, (less 4', Rotary Drilling loss.
to Ground Level)

Co. tile with mill pipe:
10-22-50 Circ. 5 hrs.