

Give All Information Completely  
Make Required Affidavit  
Mail or Deliver Report to:  
Conservation Division  
State Corporation Commission  
800 Bittling Building  
Wichita, Kansas

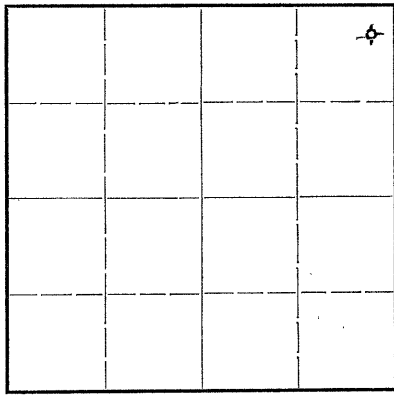
15-137-00027-00-00

FORMATION PLUGGING RECORD

Strike out upper line  
when reporting plugging  
off formations.

OR

NORTH



Locate well correctly on above  
Section Plat

Norton County. Sec. 8 Twp. 1 Rge. (E) 21 (W)  
Location as "NE $\frac{1}{4}$ NW $\frac{1}{4}$ SW $\frac{1}{4}$ " or footage from lines. NE/4 NE/4 NE/4  
Lease Owner. The Derby Oil Company  
Lease Name. Foland Well No. 1  
Office Address. Wichita, Kansas  
Character of Well (completed as Oil, Gas or Dry Hole). Dry Hole  
Date well completed. November 7 19.46  
Application for plugging filed. November 8 19.46  
Application for plugging approved by Phone 11-7-46 - Letter 11-13-46 19.  
Plugging commenced. November 7 19.46  
Plugging completed. November 7 19.46  
Reason for abandonment of well or producing formation. Not Productive

If a producing well is abandoned, date of last production. 19.  
Was permission obtained from the Conservation Division or its agents before plugging was commenced? Yes - by phone

Name of Conservation Agent who supervised plugging of this well. H. W. Kerr  
Producing formation. Arbuckle - no shows Depth to top. 3723 Bottom. Total Depth of Well. 3775 Feet  
Show depth and thickness of all water, oil and gas formations.

OIL, GAS OR WATER RECORDS


CASING RECORD

Formation	Content	From	To	Size	Put In	Pulled Out
				10 3/4	198'	None

Describe in detail the manner in which the well was plugged, indicating where the mud fluid was placed and the method or methods used in introducing it into the hold. If cement or other plugs were used, state the character of same and depth placed, from.....feet to.....feet for each plug set.

3775' to 184' Heavy Mud  
184' to 180' Wood Plug & Rock Bridge  
180' to 150' 15 sacks of cement  
150' to 30' Heavy Mud  
30' to 26' Wood Plug & Rock  
26' to 6' 10 sacks of cement  
6' to Surface - Earth

**PLUGGING**  
FILE SEC 8 T-R 21 W  
BOOK PAGE 81 LINE 11



(If additional description is necessary, use BACK of this sheet)

Correspondence regarding this well should be addressed to. The Derby Oil Company  
Address. Wichita, Kansas

STATE OF Kansas, COUNTY OF Sedgwick, ss.  
S. E. Banks (employee of owner) or (owner or operator) of the above-described well,

being first duly sworn on oath, says: That I have knowledge of the facts, statements, and matters herein contained and the log of the above-described well as filed and that the same are true and correct. So help me God.

(Signature) S. E. Banks  
Wichita, Kansas (Address)

SUBSCRIBED AND SWORN to before me this 26th day of November, 19.46.

My commission expires July 31, 1947 Notary Public.

THE DERBY OIL COMPANY

Record of Well No. 1

Farm: Poland

Location: NE NE NE

Sec. 8 Twp. 1 Rge. 21W

Contractor: G. W. Peel

County: Norton

Drilling Commenced: 10-25-46

State: Kansas

Drilling Completed: 11-7-46

Elevation: 2329

15-137-00027-00

CASING RECORD

10 3/4" cem. @ 198' w/100 sx. by Halliburton

DRILLERS LOG

Formation	Bottom	Formation	Bottom
-----------	--------	-----------	--------

Soil, Clay & Sand	0- 40
Shale & Sand	551
Sand	618
(Artesian water flow 560' to 690' Mudded off O. K.)	
Shale & Sant Streaks	690
Sand	700
Shale & Shells	949
Sand	970
Shale & Shells	1097
Shale & Shells	1119
Sand	1210
Sand & Shale Streaks	1490
Lime Broken	1530
Sand	1580
Sand & Shale	1666
Red Rock	1904
Anhydrite	1931
Shale	2085
Shale & Shells	2330
Shale	2460
Lime	2470
Shale	2475
Lime & Shale	2773
Lime (Cherty)	2788
Lime	2795
Lime with Shale Streaks	2857
Broken Lime & Shale	2941
Lime - Broken	3035
Shale & Lime Streaks	3133
Lime	3561
Lime with Shale Streaks	3603
Broken Lime & Shale	3673
Lime & Shale	3773
Dolomite	3775


GEOLOGICAL DATA

<u>Tops</u>	<u>Depth</u>	<u>Datum</u>
Topeka	3258'	
Heebner	3383'	
Lansing	3411'	-1082
Base Kansas City	3633'	
Arbuckle	3723'	-1394
Total Depth	3775'	-1446

No Shows - D&A

PLUGGING RECORD

Plugged back with mud from 3375' to 180'. 15 sacks cement from 180' to 150'. Mud from 150' to 30'. 10 sacks cement from 30' to bottom of cellar.



**PLUGGING**  
 FILE SEC-8 T-1 R-21W  
 BOOK PAGE 81 - 11