

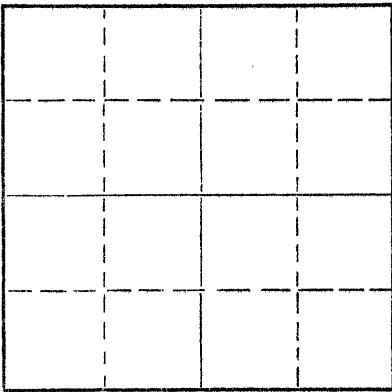
STATE OF KANSAS  
STATE CORPORATION COMMISSION

15-137-20028-00-08 Form CP-4

Give All Information Completely  
Make Required Affidavit  
Mail or Deliver Report to:  
Conservation Division  
State Corporation Commission  
212 No. Market  
Wichita, Kansas

WELL PLUGGING RECORD

NORTH



Locate well correctly on above  
Section Plat

Location as "NE/CNW%SW%" or footage from lines Norton County. Sec. 12 Twp. 1 Rge. 22 (E) W (W)  
Lease Owner Dreiling & Hiko Bell Mining & Oil Company  
Lease Name Courtain Well No. 1  
Office Address Route 2, Victoria, Kansas 67671  
Character of Well (completed as Oil, Gas or Dry Hole) Dry Hole  
Date well completed 7-1 19 69  
Application for plugging filed 7-1 19 69  
Application for plugging approved 7-1 19 69  
Plugging commenced 7-1 19 69  
Plugging completed 7-1 19 69  
Reason for abandonment of well or producing formation Dry Hole

If a producing well is abandoned, date of last production \_\_\_\_\_ 19\_\_\_\_  
Was permission obtained from the Conservation Division or its agents before plugging was commenced? Yes

Name of Conservation Agent who supervised plugging of this well W. L. Nichols  
Producing formation \_\_\_\_\_ Depth to top \_\_\_\_\_ Bottom \_\_\_\_\_ Total Depth of Well \_\_\_\_\_ Feet  
Show depth and thickness of all water, oil and gas formations.

OIL, GAS OR WATER RECORDS

CASING RECORD

FORMATION	CONTENT	FROM	TO	SIZE	PUT IN	PULLED OUT
Surface Pipe				8 5/8"	244'	

Describe in detail the manner in which the well was plugged, indicating where the mud fluid was placed and the method or methods used in introducing it into the hole. If cement or other plugs were used, state the character of same and depth placed, from \_\_\_\_\_ feet to \_\_\_\_\_ feet for each plug set.

1st. plug was set @ 1325' with 100 sacks cement  
2nd. plug was set @ 275' with 20 sacks cement  
3rd. plug was set @ 40' with 10 sacks cement  
Cementing to bottom of cellar

RECEIVED  
STATE CORPORATION COMMISSION  
JUL 7 1969  
CONSERVATION DIVISION  
Wichita, Kansas

(If additional description is necessary, use BACK of this sheet)

Name of Plugging Contractor L. J. Dreiling & Sons, Inc.  
Address Route 2, Victoria, Kansas 67671

STATE OF KANSAS COUNTY OF ELLIS, ss.

L. Leo F. Dreiling (employee of owner) or (~~PRODUCING FORMATION~~) of the above-described well, being first duly sworn on oath, says: That I have knowledge of the facts, statements, and matters herein contained and the log of the above-described well as filed and that the same are true and correct. So help me God.


(Signature) [Signature]  
LEO F. DREILING, ROUTE 2, VICTORIA, KANSAS 67671  
(Address)

Subscribed and sworn to before me this 2nd. day of July, 1969

My commission expires September 19, 1970

[Signature]  
JOSEPH A. HESS

Notary Public.



# L. J. DREILING AND SONS, INC.

Victoria, Kansas 67671

## WELL LOG

15-137-20028-00-00

Company Dreiling & Hiko Bell Mining & Oil Company  
Route 2  
Victoria, Kansas 67671  
Sec. 12 Twp. 1 Rng. 22

Farm Courtain No. 1  
Location C NE NE

Total Depth 3833'  
County Norton

Comm. 6-27-69 Comp. 7-1-69  
Elevation: 2315' K. B.  
2312' D. F.  
2310' G. R.

Contractor L. J. Dreiling & Sons, Inc.  
Victoria, Kansas 67671  
Production: D & A

Casing Record Cement Record  
244' - 8 5/8" 150 sacks cement

RECEIVED  
STATE CORPORATION COMMISSION

JUL 7 1969

CONSERVATION DIVISION  
Wichita, Kansas

Figures Indicate Bottom of Formations


0'	215'	Sand & Post Rock
215'	1090'	Shale
1090'	1295'	Sand
1295'	1800'	Shale & Sand Streaks
1800'	1942'	Sand & Shale
1942'	1966'	Anhy.
1966'	2800'	Shale
2800'	3430'	Shale & Lime
3430'	3710'	Lime
3710'	3805'	Lime & Shale
3805'	3833'	Granite Wash & Granite
3833'	T.D.	

STATE OF KANSAS)  
)ss  
COUNTY OF ELLIS)


I, Leo F. Dreiling, of the L. J. Dreiling & Sons, Inc., upon oath states that the above and foregoing is a true and correct copy from the Daily Drilling Report from your Courtain #1.

  
LEO F. DREILING

Subscribed and sworn to before me this 2nd. day of July 1969.



My commission expires: September 19, 1970

  
JOSEPH A. HESS NOTARY PUBLIC