

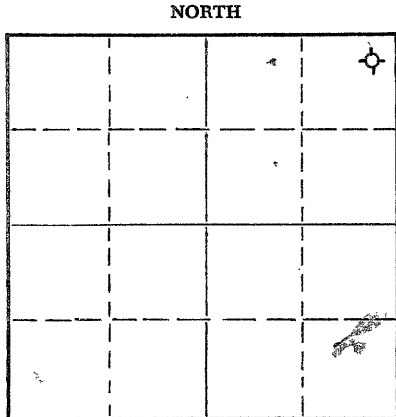
STATE OF KANSAS
STATE CORPORATION COMMISSION

15-137-00, 197-00-00

WELL PLUGGING RECORD

Give All Information Completely
Make Required Affidavit
Mail or Deliver Report to:
Conservation Division
State Corporation Commission
800 Bitting Building
Wichita, Kansas

NORTON County, Sec. 31 Twp. 1S Rge. 22 (E) W (W)
Location as "NE/CNW/SW" or footage from lines NE NE NE
Lease Owner C-G DRILLING CO. & BROOKS HALL
Lease Name KINDALL Well No. I
Office Address 107 Rule Building, Wichita, Kansas
Character of Well (completed as Oil, Gas or Dry Hole) Dry Hole
Date well completed June 28 1955
Application for plugging filed June 28 1955
Application for plugging approved June 28 1955
Plugging commenced June 28 1955
Plugging completed June 29 1955
Reason for abandonment of well or producing formation Too low structurally



Locate well correctly on above Section Plat

If a producing well is abandoned, date of last production 19
Was permission obtained from the Conservation Division or its agents before plugging was commenced? Yes

Name of Conservation Agent who supervised plugging of this well Eldon Petty, Hays, Kansas
Producing formation _____ Depth to top _____ Bottom _____ Total Depth of Well _____ Feet
Show depth and thickness of all water, oil and gas formations.

OIL, GAS OR WATER RECORDS

CASING RECORD

FORMATION	CONTENT	FROM	TO	SIZE	PUT IN	PULLED OUT
				8-5/8"	357.28'	

* Describe in detail the manner in which the well was plugged, indicating where the mud fluid was placed and the method or methods used in introducing it into the hole. If cement or other plugs were used, state the character of same and depth placed, from _____ feet to _____ feet for each plug set.

Filled hole with heavy mud to 350'. Set Plug.
Put in 1/2 sack hulls and 15 sacks of cement.
Filled with heavy mud up to 40'. Set plug.
Filled to top with 1/2 sack hulls and 10 sacks cement.


(If additional description is necessary, use BACK of this sheet)

Name of Plugging Contractor C-G DRILLING CO.
Address 107 Rule Building, Wichita, Kansas

STATE OF KANSAS, COUNTY OF SEDGWICK, SS.
JAY H. GALLOWAY (employee of owner) or (owner or operator) of the above-described well, being first duly sworn on oath, says: That I have knowledge of the facts, statements, and matters herein contained and the log of the above-described well as filed and that the same are true and correct. So help me God.

(Signature) Jay H. Galloway
107 Rule Building, Wichita, Kansas
(Address)

SUBSCRIBED AND SWORN to before me this 29th day of June, 1955



Vicky Jacobs
Notary Public.

PLUGGING
FILE SEC 31 T 1 R 22
BOOK PAGE 131 LINE 5

RECEIVED
STATE CORPORATION COMMISSION
JUL 5 - 1955
CONSERVATION DIVISION
Wichita, Kansas

15-137-00197-00-00

CONTRACTOR'S WELL LOG

OPERATOR C-G DRILLING CO. & BROOKS HALL WELL NAME KINDALL #1
WELL - LOCATION NE/4 NE/4 NE/4 Sec. 31, Twp. 1 South, Rge. 22 West
POOL NAME Wildcat COUNTY NORTON STATE KANSAS
COMMENCEMENT DATE June 22, 1955 COMPLETION DATE June 28, 1955

LOG OF WELL

Elevation 2433 Rotary Bushing
All measurements from the top of rotary bushing.

FROM	TO	FORMATION	DEVIATION FROM VERTICAL	REMARKS:
0	357	Shale-Sand		
357	450	Shale-Shells		
450	1020	Shale-Sand		
1020	1175	Sand		
1175	1230	Sand-Shale		
1230	1460	Sand		
1460	1540	Shale-Shells		
1540	1993	Shale-Sand		
1993	2030	Anhydrite		
2030	2110	Shale		
2110	2425	Shale-Lime		
2425	2610	Shale-Shells	0° - 2500'	
2610	2825	Lime-Shale		
2825	2895	Lime-Shale	0° - 3000'	
2895	3025	Shale-Lime		
3025	3125	Lime-Shale		
3125	3235	Lime-Shale		
3235	3365	Shale-Lime		
3365	3455	Lime-Shale		
3455	3535	Lime-Shale	0° - 3500'	
3535	3625	Shale-Lime		
3625	3690	Lime-Shale	0° - 3750'	
3690	3750	Lime-Shale		
3750	3783	Lime-Granite Wash		Ran Electric Log & Micro Log

CASING LEFT IN HOLE AFTER COMPLETION

Set 357.28' (17 jts.) 8-5/8" OD Surface Casing.

STATE OF KANSAS, COUNTY OF SEDGWICK) ss.

The undersigned certifies that to the best of his knowledge and belief, the above facts are true and correct.


C-G DRILLING CO.

By Jay H. Galloway
Jay H. Galloway

Subscribed and sworn to before me this 29th day of June, 1955.

Wicky Jacobs
Notary Public

My commission expires:
May 20, 1959



RECEIVED
STATE COURT
JUL 5 1955

CONSERVATION DIVISION
Wichita, Kansas

July 5, 1955

PLUGGING
FILE SEC 31 T 1 R 22 W
BOOK PAGE 131 LINE 25