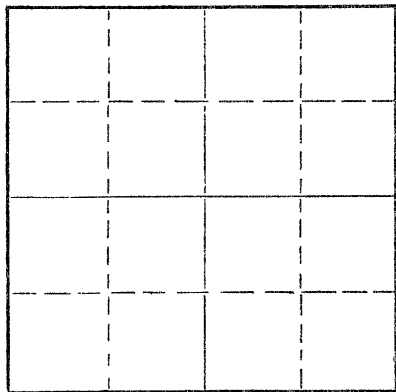


Give All Information Completely
Make Required Affidavit
Mail or Deliver Report to:
Conservation Division
State Corporation Commission
212 No. Market
Wichita, Kansas

WELL PLUGGING RECORD

NORTH



Locate well correctly on above Section Plat

Norton County. Sec. 27 Twp. 1S Rge. (E) 24 (W)
Location as "NE/CNW/SW" or footage from lines C SE NW
Lease Owner Leben Drilling, Inc.
Lease Name Quenzer #1 Well No. 1
Office Address P.O. Box 486 Great Bend, Kansas
Character of Well (completed as Oil, Gas or Dry Hole) dry hole
Date well completed February 1 19 70
Application for plugging filed February 1 19 70
Application for plugging approved February 1 19 70
Plugging commenced February 1 19 70
Plugging completed February 1 19 70
Reason for abandonment of well or producing formation dry hole

If a producing well is abandoned, date of last production 19
Was permission obtained from the Conservation Division or its agents before plugging was commenced? yes

Name of Conservation Agent who supervised plugging of this well W. L. Nichols
Producing formation _____ Depth to top _____ Bottom _____ Total Depth of Well 3664 Feet
Show depth and thickness of all water, oil and gas formations.

OIL, GAS OR WATER RECORDS

CASING RECORD

FORMATION	CONTENT	FROM	TO	SIZE	PUT IN	PULLED OUT
				8 5/8"	277'	none

Describe in detail the manner in which the well was plugged, indicating where the mud fluid was placed and the method or methods used in introducing it into the hole. If cement or other plugs were used, state the character of same and depth placed, from _____ feet to _____ feet for each plug set.

Plug @ 1140' w/100 sxs. Cement; Plug @ 300' w/25 sxs Cement;
Plug @ 40' w/10 sxs. Cement.

RECEIVED
STATE CORPORATION COMMISSION
MAR 11 1970
CONSERVATION DIVISION
Wichita, Kansas

(If additional description is necessary, use BACK of this sheet)


Name of Plugging Contractor Leben Drilling, Inc.
Address P.O. Box 486 Great Bend, Kansas

STATE OF Kansas, COUNTY OF Barton, ss.
James R. Rodgers (employee of owner) or (owner or operator) of the above-described well, being first duly sworn on oath, says: That I have knowledge of the facts, statements, and matters herein contained and the log of the above-described well as filed and that the same are true and correct. So help me God.

(Signature) James R. Rodgers
P.O. Box 486 Great Bend, Kansas
(Address)

Subscribed and sworn to before me this 9th day of March, 19 70

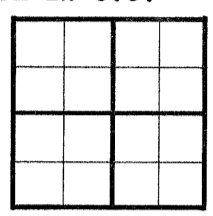
Allen L. Lindenmuth
Notary Public.



WELL LOG 15-137-20044-00-00

Company Leben Drilling, Inc.
Contractor Leben Drilling, Inc.
Farm Quenzer #1
Total Depth 3664' RTD
Commenced 1-25-70
Completed 2-1-70

Sec. 27 T. 1S R. 24W
Loc. C SE NW
County Norton
Casing 8 5/8" 20# New Casing set @ 277'
w/200 sacks common 2% C.C.
Production D & A




Figures Indicate Bottom of Formations

220	Clay & Sand
240	Shale & Sand
277	Cement
620	Shale
1585	Shale & Sand
1944	Shale, Sand, & Red Bed
1972	Anhydrite
2430	Shale
2787	Shale & Lime
2970	Lime
3360	Lime & Shale
3640	Lime
3664	Lime, Shale & Granite Wash
<u>3664</u>	<u>RTD</u> D & A

RECEIVED
STATE CORPORATION COMMISSION
MAR 11 1970
CONSERVATION DIVISION
Wichita, Kansas

State of Kansas
County of Barton } SS

I, James R. Rodgers of Leben Drilling, Inc., upon oath state that the above and foregoing is a true and correct copy of the log of the Quenzer #1 Well.



James R. Rodgers

Subscribed and sworn to before me this 9th day of March, 1970

My Commission Expires:
November 13, 1973

Helen L. Lindermuth