

15-137-19001-00-00

WELL PLUGGING RECORD

Give All Information Completely
Make Required Affidavit
Mail or Deliver Report to:
Conservation Division
State Corporation Commission
800 Bitting Building
Wichita, Kansas

Norton County. Sec. 6 Twp. 1 Rge. 22^W (E) (W)

Location as "NE/CNW $\frac{1}{4}$ SW $\frac{1}{4}$ " or footage from lines Ne Se Sw

Lease Owner Madden Bros

Lease Name Atens Well No. 1

Office Address Hays, Kansas

Character of Well (completed as Oil, Gas or Dry Hole) dry hole

Date well completed 8-3-53 19

Application for plugging filed 8-2-53 19

Application for plugging approved 8-2-53 19

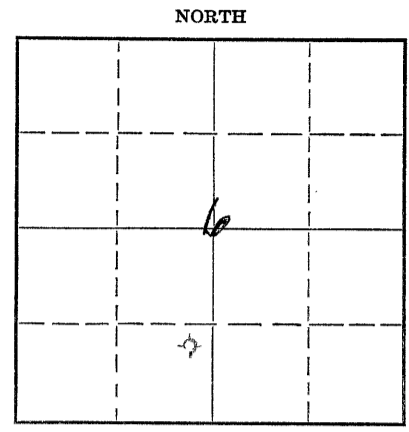
Plugging commenced 8-3-53 19

Plugging completed 8-3-53 19

Reason for abandonment of well or producing formation dry hole

If a producing well is abandoned, date of last production 19

Was permission obtained from the Conservation Division or its agents before plugging was commenced? yes



Locate well correctly on above Section Plat

Name of Conservation Agent who supervised plugging of this well Eldon Petty

Producing formation Depth to top Bottom Total Depth of Well 1200 Feet

Show depth and thickness of all water, oil and gas formations.


OIL, GAS OR WATER RECORDS

CASING RECORD

Formation	Content	From	To	Size	Put In	Pulled Out
	6 inch core hole drilled to a depth of		1200 feet			

Describe in detail the manner in which the well was plugged, indicating where the mud fluid was placed and the method or methods used in introducing it into the hole. If cement or other plugs were used, state the character of same and depth placed, from feet to feet for each plug set.

hole filled with heavy mud to a depth of 250 feet then
Halliburton plug set at 250 feet and cemented with 10 sacks cement, remainder
of hole filled with heavy mud and another plug set at 25 feet and cemented with five
sacks cement.



(If additional description is necessary, use BACK of this sheet)

Name of Plugging Contractor Kansas Water Well Co.

Address Holyrood, Kans

STATE OF Kansas COUNTY OF Ellis, ss.

Pat Madden (employee of owner) or (owner or operator) of the above-described well,
being first duly sworn on oath, says: That I have knowledge of the facts, statements, and matters herein contained and the log of the above-described well as filed and that the same are true and correct. So help me God

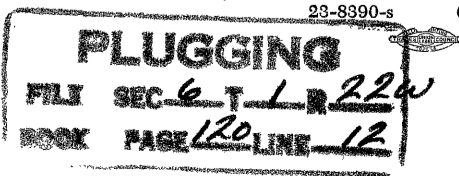
(Signature) Pat Madden

1000 Main St Hays Kansas
(Address)

SUBSCRIBED AND SWORN to before me this 21st day of August, 1953

Mollie Madden
Notary Public.

My commission expires June 12 - 1957



Madden Bros
Atens Estate
Total Depth 2200
Comm. July 25, Comp. Aug 2, 1953
Cont; Kansas Water Well Co.

15-137-19001-00-00

Sec. 6. T 1 S, R 22 W
Ne Se Sw
Norton County, Kansas

Elevation; 2370

Issued; August 10, 1953

Production D&A

figures indicate Bottom of formation

Silt Soil	20
Shale Gravel	60
Shale	105
Sand Shale	200
Lime & Silty, shale	Lime 550
Chalky Lime	690
Sand, Shells & Shale	840
Shale & Silty Shale	900
Sand & Silt, Shale	1052
Shale, Lime & Sand	1081
Sand	1200

Total Depth 1200

No shows

RECEIVED
STATE CORPORATION COMMISSION

NOV 2 1953

CONSERVATION DIVISION
Wichita, Kansas