

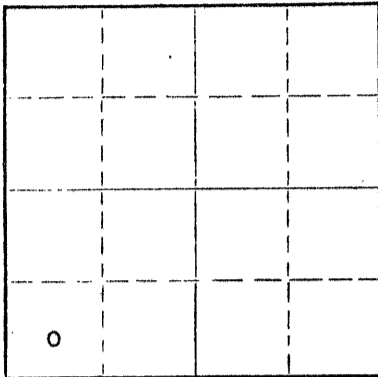
Give All Information Completely  
Make Required Affidavit  
Mail or Deliver Report to:  
Conservation Division  
State Corporation Commission  
311 No. Broadway  
Wichita, Kansas

WELL PLUGGING RECORD

15-137-30064-00-00

Norton County, Sec. 23 Twp. 1s Rge. 25 (W)  
Location as "NE/CNW&SW" or footage from lines C SW SW  
Lease Owner Richard G. Smith  
Lease Name Ankenman Well No. 1  
Office Address 602 Rule Building, Wichita, Kansas  
Character of Well (completed as Oil, Gas or Dry Hole) Dry Hole  
Date well completed October 24 19 65  
Application for plugging filed October 24 19 65  
Application for plugging approved October 24 19 65  
Plugging commenced October 24 19 65  
Plugging completed October 24 19 65  
Reason for abandonment of well or producing formation Dry Hole

NORTH



Locate well correctly on above  
Section Plat

If a producing well is abandoned, date of last production 19  
Was permission obtained from the Conservation Division or its agents before plugging was commenced? Yes

Name of Conservation Agent who supervised plugging of this well Mr. Hollis @ Great Bend  
Producing formation \_\_\_\_\_ Depth to top \_\_\_\_\_ Bottom \_\_\_\_\_ Total Depth of Well \_\_\_\_\_ Feet  
Show depth and thickness of all water, oil and gas formations.

OIL, GAS OR WATER RECORDS

CASING RECORD

FORMATION	CONTENT	FROM	TO	SIZE	PUT IN	PULLED OUT
Soil, clay & gravel	water	0	240	8 5/8"	269	None

Describe in detail the manner in which the well was plugged, indicating where the mud fluid was placed and the method or methods used in introducing it into the hole. If cement or other plugs were used, state the character of same and depth placed, from \_\_\_\_\_ feet to \_\_\_\_\_ feet for each plug set.

1. Filled hole with heavy mud to 550 feet; Plug @ 550 feet with 20 sacks cement displaced through drill pipe
2. Filled hole with heavy mud to 250 feet; Plug @ 250 feet; 1 sack hulls with 20 sacks cement displaced through drill pipe
3. Filled hole with heavy mud to 40 feet; Plug @ 40 feet; 1 sack hulls with 10 sacks cement on top
4. Placed 2 sacks cement in rat hole

RECEIVED  
STATE CORPORATION COMMISSION

11-18-1965  
NOV 18 1965

CONSERVATION DIVISION

(Original copy filed with State Corporation Commission) Wichita, Kansas


(If additional description is necessary, use BACK of this sheet)  
Name of Plugging Contractor Ja-Le Contracting, Inc  
Address Box 195, Great Bend, Kansas

STATE OF KANSAS, COUNTY OF SEDGWICK, ss.  
Richard G. Smith (owner or operator) of the above-described well, being first duly sworn on oath, says: That I have knowledge of the facts, statements and matters herein contained and the log of the above-described well as filed and that the same are true and correct. So help me God.

(Signature) Richard G. Smith  
602 Rule Building, Wichita, Kansas (Address)

Subscribed and sworn to before me this 25th day of October, 19 65

Wicky Jacobs  
Notary Public.



DRILLERS' LOG

15-137-30064-00-00

OPERATOR: Richard G. Smith  
602 Rule Building  
Wichita, Kansas

LOCATION: Ankenman No. 1  
C SW SW Section 23, Township 1 South, Range 25 West  
Norton County, Kansas

CASING RECORD: 8 5/8" @ 269 feet cemented with 215 sacks cement

ELEVATION: 2509 KB; 2506 DF; 2504 GL

CONTRACTOR: Ja-Le Contracting, Inc., Great Bend, Kansas

COMMENCED: October 1, 1965

Completed: October 24, 1965

TOTAL DEPTH: 3,735 feet

PRODUCTION: Completed as DRY HOLE, October 24, 1965

RECEIVED  
STATE CORPORATION COMMISSION

NOV 18 1965


CONSERVATION DIVISION  
Wichita, Kansas

L O G

(Measurements from top of rotary bushing to bottom of formation by driller)

Soil, gravel & clay	0- 240	Lime & Shale	3365-3403
Clay, shale & sand	250-1700	Lime (Lansing-Kansas	
Sand & shale	1700-2100	City)	3403-3602
Shale & Lime	2100-3248	Lime & Shale	3602-3680
Lime (Topeka)	3248-3360	Granite Wash	3680-3729
Shale (Heebner)	3360-3365	Granite	3729-3735
		Rotary Total Depth	3735

The undersigned, Richard G. Smith, hereby certifies that the above log is a true and correct log of the formations encountered during drilling the above well as reflected by the daily drilling reports.


  
Richard G. Smith

STATE OF KANSAS )  
COUNTY OF SEDGWICK) SS

Before me, the undersigned, a Notary Public, within and for said County and State, on this 25<sup>th</sup> day of October, 1965, personally appeared Richard G. Smith, to me personally known to be the identical person who executed the within and foregoing instrument and acknowledged to me that he executed the same as his free and voluntary act and deed for the uses and purposes therein set forth.

IN WITNESS WHEREOF. I have hereunto set my hand and official seal the day and year last above written.

  
Notary Public



My Commission Expires: 5/20/67