

STATE OF KANSAS
 STATE CORPORATION COMMISSION
 200 Colorado Derby Building
 Wichita, Kansas 67202

WELL PLUGGING RECORD
 K.A.R.-82-3-117

15-039-20095-00-01

TYPE OR PRINT
 NOTICE: Fill out completely
 and return to Cons. Div.
 office within 30 days.

API NUMBER _____
 LEASE NAME Blees
 WELL NUMBER #2 SWD
 _____ Ft. from S Section Line
 _____ Ft. from E Section Line
 _____ NW NE
 SEC. 8 TWP. 1 RGE. 26W (E) or (W)
 COUNTY Decatur
 Date Well Completed _____
 Plugging Commenced 5-16-88
 Plugging Completed 5-18-88

LEASE OPERATOR A.L. Abercrombie, Inc.
 ADDRESS Rt. 1 Box 56
Great Bend, Kansas 67530
 PHONE# (316) 793-8186 OPERATORS LICENSE NO. 5393

Character of Well SWD EOR
 (Oil, Gas, D&A, SWD, Input, Water Supply Well)

Did you notify the KCC District Office prior to plugging this well? Yes
 Which KCC Office did you notify? Dist. #6 Hays, Kansas
 Is ACO-1 filed? _____ If not, is well log attached? _____

Producing Formation _____ Depth to Top _____ Bottom _____ T.D. 3571'

Show depth and thickness of all water, oil and gas formations.

OIL, GAS OR WATER RECORDS

CASING RECORD

Formation	Content	From	To	Size	Put in	Pulled out
				8-5/8"	244'	none
				5-1/2"	3482'	1035'

Describe in detail the manner in which the well was plugged, indicating where the mud fluid was placed and the method or methods used in introducing it into the hole. If cement or other plugs were used, state the character of same and depth placed, from _____ feet to _____ feet each set.
Plugged off bottom with sand to 3255' and 5 sacks cement. Shot pipe @1423', 1232', 1035', pulled a total of 33 joints of 5-1/2" casing. Plugged surface with 200 sacks econolite.

Plugging Complete.
 (if additional description is necessary, use BACK of this form.)


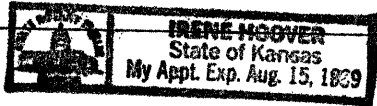
Name of Plugging Contractor Kelso Casing Pulling, Inc. License No. 6050
 Address P.O. Box 347 Chase, Kansas 67524
 STATE OF Kansas COUNTY OF Rice, ss.

R. Darrell Kelso (Employee of Operator) or (Operator) of above-described well, being first duly sworn on oath, says: That I have knowledge of the facts, statements, and matters herein contained and the log of the above-described well as filed that the same are true and correct, so help me God.

(Signature) R. Darrell Kelso
 Box 347
 (Address) Chase, Kansas 67524

SUBSCRIBED AND SWORN TO before me this 25th day of May, 19 88

My Commission Expires:



MAY 26 1988

Form CP-4
 Revised 07-86

CONSERVATION DIVISION
 Wichita, Kansas

CONTRACTOR'S WELL LOG

OPERATOR	A. L. Abercrombie, Inc.
WELL NAME	BLEES #2
LOCATION	140' SE of NW NE, 8-1S-26W
	Decatur County, Kansas
GEOLOGIST	Jack K. Wharton
SPUD DATE	June 16, 1969
COMPLETION DATE	June 24, 1969

0	55	Clay
55	95	Sand
95	1662	Shale
1662	1740	Sand
1740	1955	Shale
1955	1983	Anhydrite
1983	2235	Shale
2235	2486	Shale w/Shells
2486	2680	Shale & Lime
2680	3115	Lime & Shale
3115	3466	Lime
3466	3565	Lime & Shale
3565	3571	Sand
	3571	Rotary Total Depth

Drilled 254' of 12-1/4" surface hole and set 8-5/8", 24# csg. @244' w/200 sx. Sunset cement. Cement circulated. Plug was down at 4:00 p.m., 6-16-69.
 Ran 5-1/2", 15# csg. and set @3482' w/150 sx. cement. Plug was down at 9:00 p.m., 6-24-69.


FORMATION SAMPLE TOPS		ELEVATION	
Top/Anhydrite	1955	(+ 539)	2494 K.B.
Heebner	3221	(- 727)	2492 D.F.
Toronto	3256	(- 762)	2486 G.L.
Lansing	3261	(- 767)	
Base/K. C.	3474	(- 980)	
Reagan Sand	3560	(-1066)	
Base/Reagan Sd.	3565	(-1071)	

STATE OF KANSAS)
) SS
 COUNTY OF SEDGWICK)

A. L. Abercrombie, President of A. L. Abercrombie, Inc., does hereby state that the above and foregoing is a true and correct copy of the log of the Bleeps #2, 140' SE of NW NE, Section 8-1S-26W, Decatur County, Kansas.

A. L. Abercrombie
 A. L. Abercrombie

Sworn to before me, a Notary Public, in and for the State of Kansas, County of Sedgwick, as of this 30th day of June, 1969.



Sue J. Blunck
 Sue J. Blunck
 Notary Public