

CARDS MUST  
BE TYPED

STATE OF KANSAS  
NOTICE OF INTENTION TO DRILL

C-1  
MI-1331

TO BE FILED WITH THE STATE CORPORATION COMMISSION  
5 DAYS PRIOR TO COMMENCEMENT OF WELL

API Number 15-039-20,494-  
(For office use only) 00-00

- Operator LEACH & ASSOCIATES, INC.  
Address 11237 W. 26th Pl.,  
City-State Lakewood, Colorado Zip Code 80215
- Contractor J & C DRILLING CO.  
Address 106 West "8"th street.,  
City-State McCook, Nebraska Zip Code 69001
- Type of Equipment: Rotary:  Air:  Cable Tools:
- Well to be Drilled for: Oil:  Gas:  SWD:  Input:
- Well Classification: Infield  Pool Ext.  Wildcat
- Depth of Deepest Fresh Water within 1 mile 145' ft.
- Depth of Municipal Water Well within 3 miles NONE ft.
- Depth to Protect all Fresh Water (Table 1) 550 200' ft.
- Amount of Surface Casing to be set 215 ft.
- Alternate No. 1  Alternate No. 2

Starting Date April, 17, 80  
Month Day Year

County Decatur

Sec. -9- Twp. 1 S S. Rng. 26 ~~West~~

Exact Spot Location of Well SE - SE-SE

Nearest Lease Line 330'



Lease Name HUFF


Well No. 1- C

Est. Total Depth 3550 ft.

REMARKS:

OPERATOR STATES THAT HE WILL COMPLY WITH K.S.A. 55-128

Signature of Operator  



**State Corporation Commission of Kansas**  
**Conservation Division**  
**245 North Water**  
**Wichita, Kansas 67202**

RECEIVED  
CORPORATION COMMISSION  
4-11-1980  
APR 11 1980

CONSERVATION DIVISION  
Wichita, Kansas

(IF PREFERRED, MAIL IN ENVELOPE)