

TYPE OR PRINT

**NOTICE OF INTENTION TO DRILL**

RULE 82-2-311

**15-137-00179-00-00**

TO BE FILED WITH THE STATE CORPORATION COMMISSION PRIOR TO COMMENCEMENT OF WELL




1. Operator The British-American Oil Prod.Co. Address 502 Oil & Gas Bldg., Okla. City, Okla.
2. Lease name Wilburn Ervin Well No. 1 County Norton
3. Well Location NE NE Sec. 13 Township 1S Range 25W
4. Well to be drilled 660 ft. from nearest lease line.
5. Drilling Contractor Garvey Drilling Co. Address Great Bend, Kansas
6. Type of equipment: Rotary  Cable Tool  Approx. date operation to begin Immediately 195
7. Well to be drilled for Oil  Gas  Disposal  Input  Estimated Total Depth of Well 3700 ft. *Dr*
8. Depth of deepest fresh water well within one mile of location 150 ft. If none exists, write NONE
9. Ground elevation at location is approx. Same ft. higher or \_\_\_\_\_ ft. lower than ground elevation at water well.
10. Depth of the deepest municipal water well within three miles of location \_\_\_\_\_ ft. If none exists, write NONE  
None
11. Operator states that he will set surface pipe at least 25 ft. below all Tertiary or unconsolidated deposits and, taking into consideration differences in ground elevations, that the minimum depth necessary, to the best of his knowledge and belief, to protect all fresh water zones is \_\_\_\_\_ ft. and operator agrees to set surface pipe at this location to a depth of not less than 250 ft. Alternate 1  Alternate 2

REMARKS:

Signature of Operator

*George W. Murphy*





State Corporation Commission of Kansas  
Conservation Division  
500 Insurance Building  
212 North Market  
Wichita 2, Kansas

**RECEIVED**  
STATE CORPORATION COMMISSION  
6-8-1961  
JUN 8 1961

CONSERVATION DIVISION  
Wichita, Kansas

(IF PREFERRED, MAIL IN ENVELOPE)