

STATE OF KANSAS
STATE CORPORATION COMMISSION

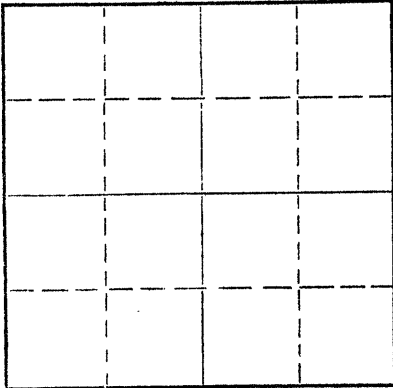
15-039-20205-00-00

Form CP-4

Give All Information Completely
Make Required Affidavit
Mail or Deliver Report to:
Conservation Division
State Corporation Commission
212 No. Market
Wichita, Kansas 67202

WELL PLUGGING RECORD

NORTH



Locate well correctly on above
Section Plat

Decatur County. Sec. 9 Twp. 1S Rge. (E) 26 (W)
Location as "NE/CNW/SW" or footage from lines C NW NE
Lease Owner Rosen Oil Corporation
Lease Name L. Huff Well No. 1
Office Address 200 Sutton Place, Wichita, Kansas
Character of Well (completed as Oil, Gas or Dry Hole) Dry Hole
Date well completed March 20, 1971
Application for plugging filed 19
Application for plugging approved 19
Plugging commenced March 20, 1971
Plugging completed March 20, 1971
Reason for abandonment of well or producing formation Dry Hole

If a producing well is abandoned, date of last production 19
Was permission obtained from the Conservation Division or its agents before plugging was commenced? Yes (W. L. Nichols of Morland)

Name of Conservation Agent who supervised plugging of this well
Producing formation Depth to top Bottom Total Depth of Well 3600 Feet
Show depth and thickness of all water, oil and gas formations.

OIL, GAS OR WATER RECORDS

CASING RECORD

FORMATION	CONTENT	FROM	TO	SIZE	PUT IN	PULLED OUT
	Surface	0	268'	8-5/8"	268'	----
	Casing					

Describe in detail the manner in which the well was plugged, indicating where the mud fluid was placed and the method or methods used in introducing it into the hole. If cement or other plugs were used, state the character of same and depth placed, from feet to feet for each plug set.

Heavy Mud from Total Depth to 1125 Feet,
Plug and 100 sax Cement; Mud to 275 Feet,
Plug and 40 sax Cement; Mud to 40 Feet,
1/2 sax Hulls, Plug Bridged & 10 sax Cement
to Base of Cellar; 2 sax Cement in Rat Hole.
Job completed @ 6:00 A.M. by Sun Oil Well
Cementing.

RECEIVED
STATE CORPORATION COMMISSION
MAR 24 1971
CONSERVATION DIVISION
Wichita, Kansas
3-24-1971

(If additional description is necessary, use BACK of this sheet)
Name of Plugging Contractor Sun Oil Well Cementing, Inc.
Address Box 169, Great Bend, Kansas 67530


STATE OF KANSAS, COUNTY OF SEDGWICK, ss.
Clarence Michael of Sage Drilling Co. (employee of owner) or (owner or operator) of the above described well being first duly sworn on oath, says: That I have knowledge of the facts, statements, and matters herein contained and the log of the above described well as filed and that the same are true and correct. So help me God.

(Signature) Clarence Michael
500 Bitting Building, Wichita, Kansas
(Address)

Subscribed and sworn to before me this 22nd day of March, 1971

My commission expires November 26, 1974.

Louise K. Whitted - Notary Public.



15-039-20205-00-00

DRILLERS LOG

L. HUFF NO. 1

RECEIVED
STATE CORPORATION COMMISSION
MAR 24 1971
CONSERVATION DIVISION
Wichita, Kansas
3-24-1971


CASING RECORD:	OPERATOR: Rosen Oil Corporation	DESCRIPTION:
8-5/8" @ 268' w/200 sax cement	CONTRACTOR: Sage Drilling Co., Inc.	C NW NE Sec. 9-1S-26W Decatur County, Kansas
TOTAL DEPTH: 3600'	COMMENCED: March 14, 1971	
	COMPLETED: March 20, 1971	

<u>FORMATION</u>	<u>FROM</u>	<u>TO</u>	<u>REMARKS</u>
Clay	0	100	
Rock	100	115	
Shale	115	1150	
Shale & Sand	1150	1970	
Anhydrite	1970	1995	
Shale	1995	2900	
Lime & Shale	2900	3335	
Lime	3335	3340	
Shale & Lime	3340	3370	
Lime & Shale	3370	3600	D&A

I certify that this is a true and correct copy of the above log to the best of my knowledge.

SAGE DRILLING CO., INC.

By Clarence Michael
Clarence Michael



Subscribed and sworn to before me this 23rd day of March, 1971.

Louise K. Whitted
Louise K. Whitted, Notary Public

My commission expires:
November 26, 1974.