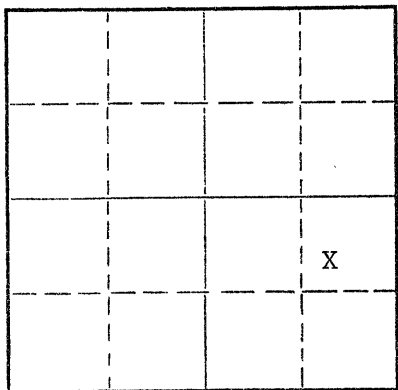


WELL PLUGGING RECORD

Give All Information Completely  
Make Required Affidavit  
Mail or Deliver Report to:  
Conservation Division  
State Corporation Commission  
212 No. Market  
Wichita, Kansas

NORTH



Locate well correctly on above Section Plat

Decatur County. Sec. 9 Twp. 1 Rge. 26 (E) W (W)  
Location as "NE/CNW/SW" or footage from lines C NE SE  
Lease Owner Aylward Drilling Company, Wichita, Kansas 67202  
Lease Name Huff "B" Well No. #1  
Office Address 909 1st National Bank Bldg.  
Character of Well (completed as Oil, Gas or Dry Hole) Temporary abandoned  
Date well completed August 3 19 70  
Application for plugging filed July 19 71  
Application for plugging approved July 19 71  
Plugging commenced July 27 19 71  
Plugging completed July 29 19 71  
Reason for abandonment of well or producing formation Non-Productive

If a producing well is abandoned, date of last production 19  
Was permission obtained from the Conservation Division or its agents before plugging was commenced? Yes

Name of Conservation Agent who supervised plugging of this well Bill Nichols  
Producing formation Depth to top Bottom Total Depth of Well 3570 Feet  
Show depth and thickness of all water, oil and gas formations.

OIL, GAS OR WATER RECORDS

CASING RECORD

FORMATION	CONTENT	FROM	TO	SIZE	PUT IN	PULLED OUT
				8 5/8"	289	None
				5 1/2"	3564	1600

Describe in detail the manner in which the well was plugged, indicating where the mud fluid was placed and the method or methods used in introducing it into the hole. If cement or other plugs were used, state the character of same and depth placed, from feet to feet for each plug set.

July 27, 1971 Plugged off bottom. Dumped sand to 3175'. Mixed and dumped 5sx of cement.

July 29, 1971 Plugged off top. Allied Cementing Co. mixed and pumped down 8 5/8" surface casing, 5sx of hulls, 13 sx gel, 100 sx of cement, 12 sx gel, 25 sx of cement, 5 sx gel and 10 sx of cement.

RECEIVED  
STATE CORPORATION COMMISSION  
AUG 23 1971  
CONSERVATION DIVISION  
Wichita, Kansas  
8-23-1971

(If additional description is necessary, use BACK of this sheet)  
Name of Plugging Contractor RUSS CASING PULLING, INC.  
Address P. O. Box 1082 Great Bend, Kansas 67530

STATE OF Kansas, COUNTY OF Sedgwick, ss.  
Frank Hamlin (employee of owner) or (owner or operator) of the above-described


well, being first duly sworn on oath, says: That I have knowledge of the facts, statements, and matters herein contained and the log of the above-described well as filed and that the same are true and correct. So help me God.

(Signature) Frank Hamlin

909 1st National Bank Building (Address)

SUBSCRIBED AND SWORN to before me this 10th day of August, 19 71

Norma Stoddard Notary Public.



My commission expires April 1, 1975

15-039-20166-00-00

9

DRILLERS LOG

HUFF "B" NO. 1

CASHING RECORD:	OPERATOR: Aylward Drilling Co.	DESCRIPTION:
8-5/8" @ 289'	CONTRACTOR: Sage Drilling Co.	C NE SE
w/225 sax cement	COMMENCED: July 20, 1970	Sec. 9-1S-26W
TOTAL DEPTH:	COMPLETED: July 27, 1970	Decatur Co., Kansas
3565'		ELEVATION: 2489KB

<u>FORMATION</u>	<u>FROM</u>	<u>TO</u>	<u>REMARKS</u>
Clay, Sand & Shale	0	290	
Shale	290	450	
Shale & Shells	450	1186	
Sand & Shale	1186	1951	
Anhydrite	1951	1984	
Shale	1984	2010	
Shale, Sand & Lime	2010	2598	
Lime & Shale	2598	3137	
Shale & Lime	3137	3325	
Lime	3325	3365	
Lime & Shale	3365	3565	


RECEIVED  
STATE CORPORATION COMMISSION  
JUN 17 1971  
CONSERVATION DIVISION  
Wichita, Kansas  
6-17-1971

5 1/2" @ 3564'  
w/150 sax

I certify that this is a true and correct copy of the above log to the best of my knowledge.

SAGE DRILLING CO., INC.

By T. M. McCaul, Jr.



Subscribed and sworn to before me this 28th day of July, 1970.

Louise K. Whitted  
Louise K. Whitted, Notary Public

My commission expires:  
November 26, 1970.