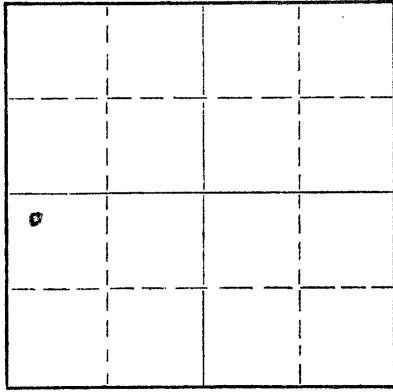


Give All Information Completely
Make Required Affidavit
Mail or Deliver Report to:
Conservation Division
State Corporation Commission
211 No. Broadway
Wichita, Kansas

WELL PLUGGING RECORD

NORTH



Locate well correctly on above
Section Plat

Norton County, Sec. 22 Twp. 1 Rge. 23 (E) (W)
Location as "NE/CNW4SW4" or footage from lines NW NW SW
Lease Owner Sauvage Drilling Co. Inc.
Lease Name Melroy Well No. 1
Office Address Oberlin Kans.
Character of Well (completed as Oil, Gas or Dry Hole) Dry
Date well completed June 8, 1964 19
Application for plugging filed June 7, 1964 19
Application for plugging approved June 8, 1964 19
Plugging commenced June 8, 1964 19
Plugging completed June 8, 1964 19
Reason for abandonment of well or producing formation Dry

If a producing well is abandoned, date of last production _____ 19____
Was permission obtained from the Conservation Division or its agents before plugging was commenced? Yes

Name of Conservation Agent who supervised plugging of this well Bill Nichles
Producing formation _____ Depth to top _____ Bottom _____ Total Depth of Well 371 1/4 Feet
Show depth and thickness of all water, oil and gas formations.

OIL, GAS OR WATER RECORDS

CASING RECORD

FORMATION	CONTENT	FROM	TO	SIZE	PUT IN	PULLED OUT
Sand Shale				85/8	238	None

Describe in detail the manner in which the well was plugged, indicating where the mud fluid was placed and the method or methods used in introducing it into the hole. If cement or other plugs were used, state the character of same and depth placed, from _____ feet to _____ feet for each plug set.
Filled With Heavy mud to 500 feet- set plug with one sack hulls & 20 sacks cement- filled with mud to 250 feet - set plug with one sack hulls & 20 sacks cement - filled with mud to 40 feet - set plug with 1 sack hulls & 10 sacks of cement - filled with mud to bottom of cellar.

RECEIVED
STATE CORPORATION COMMISSION

JUN 22 1964

CONSERVATION DIVISION
Wichita, Kansas

(If additional description is necessary, use BACK of this sheet)
Name of Plugging Contractor Sauvage Drilling Co., Inc. Co Tools
Address Oberlin Kansas

STATE OF Kansas, COUNTY OF ~~De Witt~~ Norton, ss.
W. W. Sauvage (employee of owner) or (owner or operator) of the above-described well, being first duly sworn on oath, says: That I have knowledge of the facts, statements, and matters herein contained and the log of the above-described well as filed and that the same are true and correct. So help me God.

(Signature) W. W. Sauvage
Oberlin Kansas
(Address)

SUBSCRIBED AND SWORN TO before me this 19 day of June, 19 64

My commission expires Feb 16-1968 J. C. Betts Notary Public.



SAUVAGE DRILLING CO., INC.

OBERLIN, KANSAS

Casting Record:
250' 8 5/8
Surface Casing

INVOICE NO. _____

TO

Total Depth 3714

DATE June 17, 1964

Dry Elevation \neq D. F. 2440

002 84-00-00
~~15-137-20~~


LEASE Melroy #1

FOR MONTH OF _____


DATE	DESCRIPTION	INVOICE NO.	DEBIT	CREDIT
Figures denote bottom of formation				
230 to 580	Shale			
580 to 800	Shale & Sand			
800 to 1045	"			
1045 to 1455	Shale & Sand			
1455 to 1825	Shale & Sand			
1825 to 1905	Shale & Sand			
1905 to 1924	Shale & Sand			
1924 to 1946	Shale & Lime			
1946 to 1980	Anhydrite			
1980 to 2185	Shale & Shells			
2185 to 2312	Shale & lime			
2312 to 2440	Shale & lime			
2340 to 2590	Shale & Lime			
2590 to 2748 \neq	Shale & Lime			
2748 to 2803	Shale & Lime			
2803 to 2835	Shale & Lime			
2835 to 2895	Shale & Lime			
2895 to 3012	Shale & Lime			
3012 to 3095	Shale & Lime			
3095 to 3216	Shale & Lime			
3216 to 3340	Shale & Lime			
3340 to 3407	Shale & Lime			
3407 To 3483	Shale & Lime			
3483 to 3558	Shale & Lime			
3558 to 3658	Shale & Lime			
3658 to 3703 \neq	Shale & Lime			
3703 to 3708	Granite Wash			
3708 T. D.	Granite			
	State of Kansas } SS			
	Norton County }			

RECEIVED
 STATE CORPORATION COMMISSION
 JUN 22 1964
 CONSERVATION DIVISION
 WICHITA, KANSAS

I hereby certify that the foregoing is, to the best of my knowledge and belief, a true and correct Drilling log as shown by the drilling reports in connection with the aforesaid well.


 W. W. Sauvage Oberlin Kansas

Subscribed and sworn to before me, the undersigned, a Notary Public, this 17 day of June, 1964.


 Notary Public

My Commission expires Feb 16 - 1968.

TOTAL DEBITS

TOTAL CREDITS

NET _____ THIS INV.

WE _____ YOUR ACCT.