

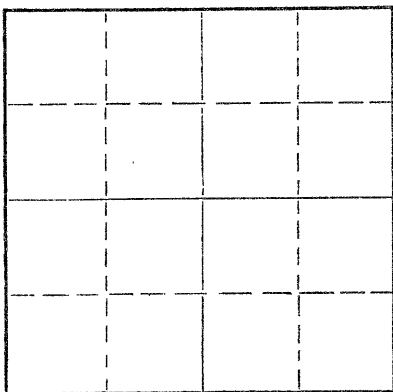
STATE OF KANSAS
STATE CORPORATION COMMISSION

Give All Information Completely
Make Required Affidavit
Mail or Deliver Report to:
Conservation Division
State Corporation Commission
212 No. Market
Wichita, Kansas

WELL PLUGGING RECORD

Norton County, Sec. 35 Twp. 1 Rge. 24W (W)

NORTH



Locate well correctly on above Section Plat

Location as "NE/CNW%SW%" or footage from lines _____
Lease Owner Tilco, et al
Lease Name Rhoades #1 Well No. _____
Office Address 200 Sutton Place
Character of Well (completed as Oil, Gas or Dry Hole) Dry Hole
Date well completed August 7 19 69
Application for plugging filed August 7 19 69
Application for plugging approved August 7 19 69
Plugging commenced August 7 19 69
Plugging completed August 7 19 69

Reason for abandonment of well or producing formation dry hole
If a producing well is abandoned, date of last production _____ 19 ____
Was permission obtained from the Conservation Division or its agents before plugging was commenced? yes

Name of Conservation Agent who supervised plugging of this well W. L. Nichols
Producing formation _____ Depth to top _____ Bottom _____ Total Depth of Well 3631 Feet
Show depth and thickness of all water, oil and gas formations.


OIL, GAS OR WATER RECORDS

CASING RECORD

FORMATION	CONTENT	FROM	TO	SIZE	PUT IN	PULLED OUT
				8 5/8"	209'	

Describe in detail the manner in which the well was plugged, indicating where the mud fluid was placed and the method or methods used in introducing it into the hole. If cement or other plugs were used, state the character of same and depth placed, from _____ feet to _____ feet for each plug set.

Plugged with 100 skx 50/50 pos mix @ 1075'
Plugged with 20 sks 6% gel @ 240
Plugged with 10 sks 50/50 pos mix @ 40'




(If additional description is necessary, use BACK of this sheet)

Name of Plugging Contractor Leben Drilling, Inc.
Address Box 486, Great Bend, Kansas

STATE OF KANSAS, COUNTY OF BARTON, ss.
Leslie Kite (employee of owner) or (owner or operator) of the above-described well, being first duly sworn on oath, says: That I have knowledge of the facts, statements, and matters herein contained and the log of the above-described well as filed and that the same are true and correct. So help me God.

(Signature) Leslie Kite
Leslie Kite

(Address) _____
Ulanda Nichols
Ulanda Nichols Notary Public.



Subscribed and sworn to before me this 21 day of August, 19 69
April 1, 1971

DRILLER'S LOG

15-137-20032-00-00

COMPANY
CONTRACTOR
FARM
LOCATION

Tilco, et al
LEBEN DRILLING, INC.
RHODES #1
NE NW SE Section 35-1-24W
NORTON COUNTY, KANSAS
7-13-69
8-7-69

COMMENCED
COMPLETED

0	50
50	160
160	1941
1941	1968
1968	2295
2295	3095
3095	3245
3245	3345
3345	3620
3620	3631
	<u>3631</u>

Clay, Shale
Sand, Shale
Shale
Anhydrite
Shale
Shale, Lime
Lime
Lime, Shale
Lime
Shale, Sand
<u>RTD - D&A</u>

RECEIVED
STATE CORPORATION COMMISSION
AUG 26 1969
CONSERVATION DIVISION
Wichita, Kansas

8 5/8" 20# new casing 201.65 set @ 209' cemented with 150 sacks of common 2 % cc.


I, Leslie Kite, do hereby certify that the above and foregoing is a true and correct copy of the log of the Rhodes #1 Well, located NE NW SE OF Section 35, Township, Range 24 West, Norton County, Kansas, as reflected by the records of Leben Drilling, Inc.

Leslie Kite
Leslie Kite

STATE OF KANSAS)
) SS
COUNTY OF BARTON)

Subscribed and sworn to and before me, a Notary Public, in and for Barton County, Kansas, this 15th day of August, 1969.

Ulanda Nichols
Ulanda Nichols



My Commission Expires:
April 15, 1971