

15-039-20602-00-00

STATE OF KANSAS
STATE CORPORATION COMMISSION

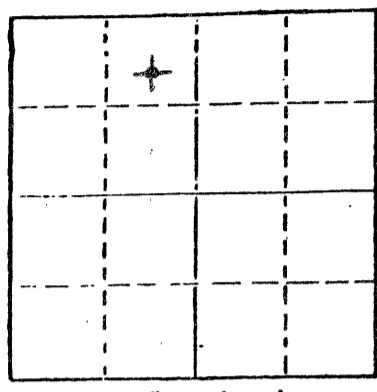
WELL PLUGGING RECORD

Give All Information Completely
Make Required Affidavit
Mail or Deliver Report to
Conservation Division
State Corporation Comm.
245 North Water
Wichita, KS 67202

Decatur County. Sec. 12 Twp. 1S Rge. 26 W
Location as "NE/CNW $\frac{1}{4}$ SW $\frac{1}{4}$ " or footage from lines
220 fw1, 440 fn1

Lease Owner Edward J. Ackman
Lease Name Gilbert O'Hare Well No. 3-12

Office Address 1600 Broadway, Suite 1940, Denver, CO
Character of Well (Completed as Oil, Gas or Dry Hole)



Locate well correctly on above
Section Plat

Abandoned Producer

Date Well completed Oct. 1 1981

Application for plugging filed June 17 1982

Application for plugging approved June 23 1982

Plugging commenced July 2 1982

Plugging completed July 7 1982

Reason for abandonment of well or producing formation

Casing Leak

If a producing well is abandoned, date of last production
June 6 19

Was permission obtained from the Conservation Division or
its agents before plugging was commenced? Yes

Name of Conservation Agent who supervised plugging of this well Carl Goodrow

Producing formation Lansing Depth to top 3421 Bottom 3454 Total Depth of Well 3598

Show depth and thickness of all water, oil and gas formations.

OIL, GAS OR WATER RECORDS

CASING RECORD

FORMATION	CONTENT	FROM	TO	SIZE	PUT IN	PULLED OUT
Lansing E	Oil	3421	24	8 5/8"	261	0
Lansing F	Oil	3450	54	4 1/2"	3597	0

Describe in detail the manner in which the well was plugged, indicating where the mud fluid was placed and the method or methods used in introducing it into the hold. If cement or other plugs were used, state the character of same and depth placed, from _____ feet to _____ feet for each plug set.

Squeezed 3421-24 and 3450-54 with 150 sx 60/40 poz, 3% Ca Cl and 110 sx 60/40 poz, no additive. Held 2500 psi.

Spotted cement from 2900 feet to 3314 feet to cover casing leak.

Filled pipe with gel from 2900 feet to 1073 feet

Filled pipe with cement from 1073 feet to surface

Pumped 20 sacks of cement down annulus.

(If additional description is necessary, use BACK of this sheet)

Name of Plugging Contractor Poe Well Service

STATE OF Colorado COUNTY OF Denver, ss.

(employee of owner) or (owner or operator)
of the above-described well, being first duly sworn on oath, says: That I have knowledge of the facts, statements, and matters herein contained and the log of the above-described well as filed and that the same are true and correct. So help me God.

(Signature) Edward E. Murga

1600 Broadway, Suite 1940, Denver, CO (Address)

SUBSCRIBED AND SWORN TO before me this 13th day of July, 1982

[Signature] Notary Public.

My commission expires 12-15-85


RECEIVED
STATE CORPORATION COMMISSION
7-16-82
JUL 16 1982
CONSERVATION DIVISION
Wichita, Kansas

15-039-20602-00-00
WELL LOG

COMPANY Advantage Resources, Inc.
FARM G. O'Hare NO. 3X-12
RIG. NO. 24
TOTAL DEPTH 3479'
COMM. 7-31-82 COMP. 8-3-82
CONTRACTOR Murfin Drilling Company

SEC. 12 T. 1S R. 26W
LOC. NE NE NW

COUNTY Decatur
KANSAS



CASINO

20 10
15 8-5/8" csg set @ 226' w/200 sx. 60-40 Poz., 3% gel.
12 6

13 5
4 1/2" csg set @ 3475' w/200 sx. 100sx.; 60-40 Poz., 2% gel.
100 sx.: Common
FIGURES INDICATE BOTTOM OF FORMATIONS

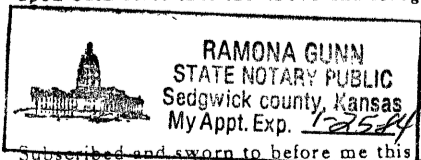
Surface Sand & Shale 226'
Shale 1020'
Sand & Shale 1963'
Anhydrite 1988'
Shale & Shells 2785'
Shale & Sand 3015'
Shale & Lime 3479'

RECEIVED
STATE CORPORATION COMMISSION
8-23-82
AUG 23 1982
CONSERVATION DIVISION
Wichita, Kansas

State of KANSAS
County of SEDWICK } ss:

I, David L. Murfin of the Murfin Drilling Company

upon oath state that the above and foregoing is a true and correct copy of the log of the Huff #15-35 well.



Subscribed and sworn to before me this 16th day of August 19 82

David L. Murfin
David L. Murfin
Ramona Gunn
Ramona Gunn NOTARY PUBLIC

My Commission Expires: 1-25-84