

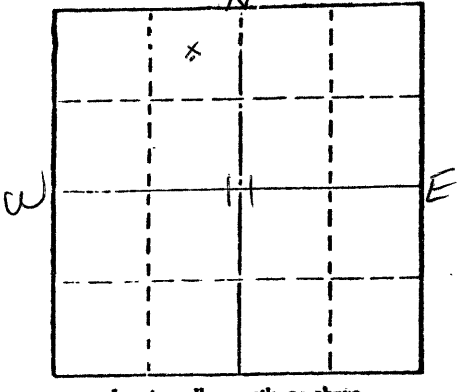
15-039-20395-00-00

STATE OF KANSAS
STATE CORPORATION COMMISSION

WELL PLUGGING RECORD

Give All Information Completely
Make Required Affidavit
Mail or Deliver Report to
Conservation Division
State Corporation Comm.
245 North Water
Wichita, KS 67202

Decatur County. Sec. 11 Twp. 1 S Rge. 26 ~~W~~
Location as "NE/CNW $\frac{1}{4}$ SW $\frac{1}{4}$ " or footage from lines
30' North of C NE/4 NW/4
Lease Owner White Eagle Petroleum Company c/o Robert A. Mason
Lease Name Huff "F" Well No. 1-A
Office Address 2560 Liberty Tower, Oklahoma City, Ok. 73102
Character of Well (Completed as Oil, Gas or Dry Hole)
Dry Hole



Locate well correctly on above
Section Plat

Date Well completed June 25, 1977
Application for plugging filed (verbally) June 25, 1977
Application for plugging approved (verbally) June 25, 1977
Plugging commenced June 25, 1977
Plugging completed 12:15 p.m. June 25, 1977
Reason for abandonment of well or producing formation
No commercial quantity of oil or gas encountered
If a producing well is abandoned, date of last production
19

Was permission obtained from the Conservation Division or
its agents before plugging was commenced? Yes

Name of Conservation Agent who supervised plugging of this well Gilbert Balthazor
Producing formation _____ Depth to top _____ Bottom _____ Total Depth of Well 3564
Show depth and thickness of all water, oil and gas formations.

OIL, GAS OR WATER RECORDS

CASING RECORD

FORMATION	CONTENT	FROM	TO	SIZE	PUT IN	PULLED OUT
				8-5/8"	1717	None

Describe in detail the manner in which the well was plugged, indicating where the mud fluid was placed and the method or methods used in introducing it into the hold. If cement or other plugs were used, state the character of same and depth placed, from _____ feet to _____ feet for each plug set.

Filled hole with heavy mud.

Set 1st plug @ 1050' with 70 sacks cement with pump truck
2nd plug @ 240' with 20 sacks cement with pump truck
3rd plug @ 40' to surface with 10 sacks cement with pump truck

Plug was down at 12:15 p.m. on June 25, 1977

RECEIVED
STATE CORPORATION COMMISSION
7-11-1977
JUL 11 1977
CONSERVATION DIVISION
Wichita, Kansas

(If additional description is necessary, use BACK of this sheet)

Name of Plugging Contractor Abercrombie Drilling, Inc.

STATE OF KANSAS COUNTY OF SEDGWICK, ss.
Jack L. Partridge, Ass't. Secretary-Treasurer (employee of owner) or (owner or operator)
of the above-described well, being first duly sworn on oath, says: That I have knowledge of
the facts, statements, and matters herein contained and the log of the above-described well
as filed and that the same are true and correct. So help me God.

(Signature)


Jack L. Partridge

801 Union Center, Wichita, Kansas 67202

(Address)

Subscribed and sworn to before me this 8th day of July, 1977

Sandra Richman
Sandra Richman Notary Public.



My commission expires July 21, 1979

OPERATOR: White Eagle Petroleum Company
 CONTRACTOR: Abercrombie Drilling, Inc.
 WELL NAME: Huff "F" #1-"A"
 LOCATION: 30' N. of C NE NW Section 11-1S-26W
 Decatur County, Kansas
 SPUD DATE: June 15, 1977
 COMPLETION DATE: June 25, 1977

0	110	Clay & rock
110	360	Shale
360	890	Shale & sand
890	1902	Shale
1902	1931	Anhydrite
1931	2335	Shale
2335	2525	Shale & lime
2525	2870	Lime & shale
2870	3200	Shale & lime
3200	3257	Lime
3257	3279	Shale & lime
3279	3348	Lime
3348	3396	Shale & lime
3396	3532	Lime
3532	3564	Lime & shale
	3564	Rotary Total Depth

Moved in and rigged up June 15, 1977. Lost circulation at 1550' on June 17, 1977. Dry drilled to 1719' in shale. Set 8-5/8" surface to 1717' K.B. Cemented with 125 sacks 60/40 Posmix, 2% gel, 3% CaCl. Basket at 1439'. Cemented with 290 sacks Halliburton light cement. Basket at 1399'. Cemented with 200 sacks 60/40 Posmix, 2% gel, 3% CaCl. Cement did not circulate. Will run temperature survey and possibly re-cement top of hole.

T.D. 3564'. Set 1st plug at 1050' with 70 sacks, 2nd plug at 240' with 20 sacks, 3rd plug at 40' with 10 sacks. Job complete at 12:15 p.m., June 25, 1977.

SAMPLE TOPS:

Anhydrite 1902'
 B/Anhydrite 1931'

RECEIVED
 STATE COMMISSIONER OF GEOL. & MINES
 7-11-1977
 JUL 11 1977
 CONSERVATION DIVISION
 Wichita, Kansas


STATE OF KANSAS)
) ss
 COUNTY OF SEDGWICK)

Jack L. Partridge, Assistant Secretary-Treasurer of Abercrombie Drilling, Inc., does hereby state that the above and foregoing is a true and correct copy of the log of the Huff "F" #1-A, 30' N. of C NE NW Section 11-1S-26W, Decatur County, Kansas.

ABERCROMBIE DRILLING, INC.

BY Jack L. Partridge
 Jack L. Partridge
 Assistant Secretary-Treasurer

Subscribed and sworn to before me, a Notary Public, in and for the aforesaid county and state as of this 8th day of July, 1977.



Sandra Richman
 Sandra Richman, Notary Public

My commission expires July 21, 1979.