

STATE OF KANSAS
STATE CORPORATION COMMISSION


15-039-20195-00-00

Form CP-4

Give All Information Completely
Make Required Affidavit
Mail or Deliver Report to:
Conservation Division
State Corporation Commission

P. O. Box 17027
Wichita, Kansas 67217
NORTH

WELL PLUGGING RECORD



Locate well correctly on above
Section Plat

Decatur County, Sec. 16 Twp. 1 Rge. 26 (E) (W)
Location as "NE/CNW/SESW" or footage from lines: C NW NW
Lease Owner: TGT Petroleum Corporation
Lease Name: Huff #2 Well No. _____
Office Address: Wichita, Kansas 67202
Character of Well (completed as Oil, Gas or Dry Hole) _____
Date well completed _____ 19____
Application for plugging filed _____ 19____
Application for plugging approved _____ 19____
Plugging commenced: 7/25/74 _____ 19____
Plugging completed: 7/31/74 _____ 19____
Reason for abandonment of well or producing formation: depleted.
If a producing well is abandoned, date of last production _____ 19____
Was permission obtained from the Conservation Division or its agents before plugging was commenced? yes

Name of Conservation Agent who supervised plugging of this well: Massey
Producing formation: _____ Depth to top: _____ Bottom: _____ Total Depth of Well: 3412 Feet
Show depth and thickness of all water, oil and gas formations.

OIL, GAS OR WATER RECORDS

CASING RECORD

FORMATION	CONTENT	FROM	TO	SIZE	PUT IN	PULLED OUT
				8-5/8	272	none
				5 1/2"	3410	1395'

Describe in detail the manner in which the well was plugged, indicating where the mud fluid was placed and the method or methods used in introducing it into the hole. If cement or other plugs were used, state the character of same and depth placed, from _____ feet to _____ feet for each plug set.

Checked hole, pushed plug to 3100' and ran 10' sand and 4 sacks cement.
Loaded hole, shot pipe at 1783', 1591', 1495', 1399', pulled 44 joints.
Pumped 110 sacks cement, 1 sack hulls and 30 sacks gel.

PLUGGING COMPLETE.

RECEIVED
STATE CORPORATION COMMISSION

AUG 15 1974

CONSERVATION DIVISION
Wichita, Kansas

(If additional description is necessary, use BACK of this sheet)

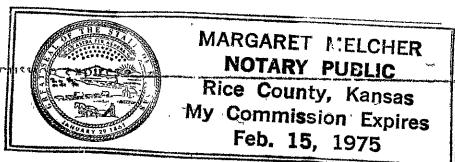
Name of Plugging Contractor: KELSEY CASING PULLING
Address: CHASE, KANSAS

STATE OF KANSAS, COUNTY OF RICE, ss.

R. DAPPELL KILSO (employee of owner) or (owner or operator) of the above-described well, being first duly sworn on oath, says: That I have knowledge of the facts, statements, and matters herein contained and the log of the above-described well as filed and that the same are true and correct. So help me God.

(Signature) R. Dapbell Kilso
CHASE, KANSAS
(Address)

Subscribed and Sworn to before me this 14th day of August, 1974



Margaret Melcher
Notary Public.

DRILLERS LOG

HUFF "A" NO. 2 15-039-20195-00-00

CASING RECORD:	OPERATOR: Rosen Oil Corporation	DESCRIPTION:
8-5/8" @ 272' w/200 sax cement	CONTRACTOR: Sage Drilling Co., Inc.	C NW NW Sec. 16-1S-26W Decatur Co., Kans.
TOTAL DEPTH: 3412'	COMMENCED: November 24, 1970	ELEVATION: 2408KB
	COMPLETED: November 30, 1970	

<u>FORMATION</u>	<u>FROM</u>	<u>TO</u>	<u>REMARKS</u>
Clay and Sand	0	50	
Shale	50	365	
Shale & Sand	365	1871	
Anhydrite	1871	1896	
Shale, Lime & Sand	1896	2270	
Lime & Shale	2270	3210	
Lime	3210	3240	
Lime & Shale	3240	3320	
Lime	3320	3350	
Lime & Shale	3350	3412	


RECEIVED
STATE CORPORATION COMMISSION
AUG 5 1974
CONSERVATION DIVISION
Wichita, Kansas
5 1/2" set @ 3410'
w/100 sax cement

I certify that this is a true and correct copy of the above log to the best of my knowledge.

SAGE DRILLING CO., INC.

T. M. McCaul, Jr.

By _____
T. M. McCaul, Jr.



Subscribed and sworn to before me this 1st day of December, 1970.

Louise K. Whitted
Louise K. Whitted, Notary Public

My commission expires:
November 26, 1974.