

15-039-20091-00-00

STATE OF KANSAS
STATE CORPORATION COMMISSION

WELL PLUGGING RECORD

Give All Information Completely
Make Required Affidavit
Mail or Deliver Report to
Conservation Division
State Corporation Comm.
245 North Water
Wichita, KS 67202

Decatur County, Sec. 5 Twp. 1S Rge. 26 E/W
Location as "NE/CNW/SW" or footage from lines
C/SE/SE

Lease Owner A. L. Abercrombie, Inc.

Lease Name Blees A Well No. 1

Office Address 801 Union Center, Wichita, Kansas

Character of Well (Completed as Oil, Gas or Dry Hole)

Water injection well

Date Well completed 7-25 1969

Application for plugging filed 12-8 1980

Application for plugging approved 12-12 1980

Plugging commenced 3-3 1981

Plugging completed 3-3 1981

Reason for abandonment of well or producing formation

Shut down waterflood


If a producing well is abandoned, date of last production 19

Was permission obtained from the Conservation Division or its agents before plugging was commenced? Yes

Name of Conservation Agent who supervised plugging of this well Gilbert Balthazor

Producing formation Lansing KC Depth to top 3322 Bottom 3327 Total Depth of Well 3610

Show depth and thickness of all water, oil and gas formations.



Locate well correctly on above Section Plot

OIL, GAS OR WATER RECORDS

CASING RECORD

FORMATION	CONTENT	FROM	TO	SIZE	PUT IN	PULLED OUT
				7"	221	None
				4 1/2"	3610'	None

Describe in detail the manner in which the well was plugged, indicating where the mud fluid was placed and the method or methods used in introducing it into the hold. If cement or other plugs were used, state the character of same and depth placed, from _____ feet to _____ feet for each plug set.

Pump 3 sacks hulls & 150 sacks 50/50 pozmix 6% gel down casing

(If additional description is necessary, use BACK of this sheet)

Name of Plugging Contractor A. L. Abercrombie, Inc.

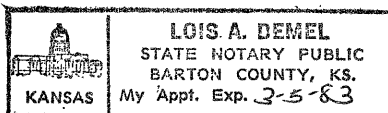
STATE OF Kansas COUNTY OF Barton
E. L. Abercrombie Production Superintendent (employee of owner) or (owner or operator)
of the above-described well, being first duly sworn on oath, says: That I have knowledge of the facts, statements, and matters herein contained and the log of the above-described well as filed and that the same are true and correct. So help me God.

(Signature) E L Abercrombie
Rt. #1 Box 56 Great Bend, Kansas 67530
(Address)

SUBSCRIBED AND SWORN TO before me this 5th day of March, 1981

Lois A. Demel
Notary Public.

My commission expires March 5, 1983



KANSAS GEOLOGICAL SURVEY
508 East Murk
Wichita, Kansas

WELL LOG

SEP 13 1969

Abercrombie only

15-039-20091-00-00

COMPANY Midwest Oil Corp.

SEC. 5 T. 1S R. 26W
LOC. SE SE

FARM Bleeps NO. 1


RID. NO. 8

TOTAL DEPTH 3612'

COMM. May 24, 1969

COMP. June 2, 1969

COUNTRY *Decatur*
KANSAS



SHOT OR TREATED

CONTRACTOR Murfin Drilling Company

ISSUED

CASING	10
20	5 5/8" @ 322' w/300 SXS.
15	6
12	6
13	5

ELEVATION

PRODUCTION Oil

FIGURES INDICATE BOTTOM OF FORMATIONS


40	Clay
323	Sand & shale
1000	Shale
1570	Shale & sand
1974	Shale & sand
2001	Anhydrite
2015	Shale
2330	Shale
2790	Lime & shale
2946	Lime & shale
3140	Lime & shale
3300	Lime & shale
3331	Lime
3376	Lime
3410	Lime & shale
3444	Shale & lime
3471	Shale & lime
3581	Lime & shale
3586	Lime & shale
3612	Gr. wash

RECEIVED
MISSION
DEC 11 1980
CONSERVATION DIVISION
Wichita, Kansas

State of Kansas
County of Sedgwick } ss:

I, James R. Daniels of the Murfin Drilling Company

upon oath state that the above and foregoing is a true and correct copy of the log of the Bleeps #1 well.



SANDRA S. HOLZMAN, Notary Public
My Commission Expires March 4, 1972

James R Daniels

Sandra S Holzman
NOTARY PUBLIC

Subscribed and sworn to before me this 11th day of June 1969