

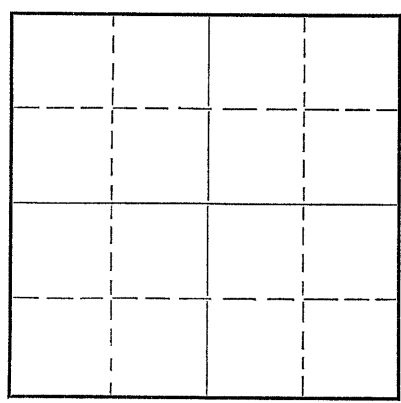
15-147-00079-W 00

STATE OF KANSAS  
STATE CORPORATION COMMISSION

WELL PLUGGING RECORD

Give All Information Completely  
Make Required Affidavit  
Mail or Deliver Report to:  
Conservation Division  
State Corporation Commission  
800 Biting Building  
Wichita, Kansas

Phillips County, Sec. 24 Twp. 1 Rge. 19 (E) W (W)



Locate well correctly on above  
Section Plat

Location as "NE/CNW $\frac{1}{4}$ SW $\frac{1}{4}$ " or footage from lines NW NW SW  
Lease Owner B. & R. Drilling, Inc.  
Lease Name Richards Well No. 1  
Office Address Russell, Kansas  
Character of Well (completed as Oil, Gas or Dry Hole) Dry Hole  
Date well completed January 3, 1951 19  
Application for plugging filed January 2, 1951 Verbally 19  
Application for plugging approved January 2, 1951 " 19  
Plugging commenced January 3, 1951 19  
Plugging completed January 3, 1951 19  
Reason for abandonment of well or producing formation Dry Hole

If a producing well is abandoned, date of last production 19  
Was permission obtained from the Conservation Division or its agents before plugging was commenced? Yes

Name of Conservation Agent who supervised plugging of this well Eldon Petty  
Producing formation Depth to top Bottom Total Depth of Well 3863' Feet  
Show depth and thickness of all water, oil and gas formations.

OIL, GAS OR WATER RECORDS

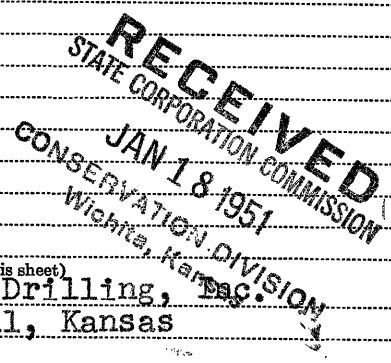
CASING RECORD

| Formation | Content | From | To | Size   | Put In | Pulled Out |
|-----------|---------|------|----|--------|--------|------------|
|           |         |      |    | 8 5/8" | 213    | None       |
|           |         |      |    |        |        |            |
|           |         |      |    |        |        |            |
|           |         |      |    |        |        |            |
|           |         |      |    |        |        |            |
|           |         |      |    |        |        |            |
|           |         |      |    |        |        |            |
|           |         |      |    |        |        |            |
|           |         |      |    |        |        |            |

Describe in detail the manner in which the well was plugged, indicating where the mud fluid was placed and the method or methods used in introducing it into the hole. If cement or other plugs were used, state the character of same and depth placed, from feet to feet for each plug set.

Plugging Record

Filled hole with heavy mud to 200'. Set  
Wooden plug @ 200'. 15 sacks cement through  
Drill pipe. Filled hole to 40' with heavy mud.  
Wooden plug @ 40' and 10 sacks cement. Tied  
top plug to surface pipe.




(If additional description is necessary, use BACK of this sheet)  
Correspondence regarding this well should be addressed to B & R Drilling, Inc.  
Address Russell, Kansas

STATE OF Kansas, COUNTY OF Russell, ss.  
W. A. Michaelis (employee of owner) or (owner or operator) of the above-described well,  
being first duly sworn on oath, says: That I have knowledge of the facts, statements, and matters herein contained and the log of the above-described well as filed and that the same are true and correct. So help me God.

(Signature) W. A. Michaelis  
Russell, Kansas (Address)

SUBSCRIBED AND SWORN to before me this 16th day of January, 1951  
Clara Lumme (Notary Public)

My commission expires 6-17-54



15-147-00079-00-00

B & R Drilling, Inc.  
Richard # 1

NW NW SW Sec. 24-1-19W  
Phillips County, Kansas

Total Depth: 3863'  
Comm: 12-17-50  
Comp: 1- 3-51

Casing

cement

8 5/8" set @ 213'

150 Sacks of Victor

| Formation                    | Depth |
|------------------------------|-------|
| Shale-Sand                   | 180   |
| Shale-Blue                   | 210   |
| Shale-Shells                 | 960   |
| Shale-Shells Streaks of Sand | 1735  |
| Lime-Shale                   | 3135  |
| Lime                         | 3190  |
| Lime-Shale                   | 3280  |
| Lime                         | 3330  |
| Lime-Shale                   | 3395  |
| Lime                         | 3435  |
| Lime-Shale                   | 3550  |
| Lime                         | 3620  |
| Lime-Shale                   | 3715  |
| Lime                         | 3735  |
| Conglomerate                 | 3810  |
| Lime-Shale                   | 3863  |

STATE OF KANSAS )  
                          )SS  
RUSSELL COUNTY )

I hereby certify that the above information is true  
and correct to the best of my knowledge.

*Violet Zeller*  
-----

Subscribed and sworn to before me this 17th day of January, 1951.

*Clara Lummel*  
-----

Notary Public

My commission expires: 6-17-54

RECEIVED  
STATE CORPORATION COMMISSION  
JAN 18 1951  
CONSERVATION DIVISION  
Topeka, Kansas

PLUGGING  
WELL NO. 24-1-19W  
DATE 51 JAN 22