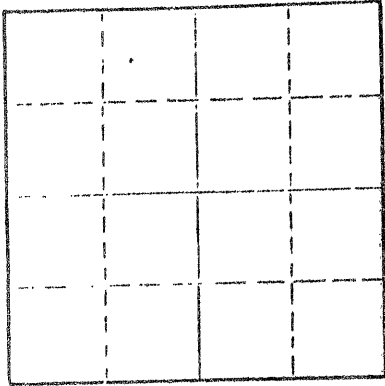


STATE OF KANSAS
STATE CORPORATION COMMISSION

Give All Information Completely
Make Required Affidavit
Mail or Deliver Report to:
Conservation Division
State Corporation Commission

15-039-2089-00-00 WELL PLUGGING RECORD

P. O. Box 17027
Wichita, Kansas 67217
NORTH



Locate well correctly on above
Section Plat

Decatur County, Sec 21 Twp 1 Rge 26 (E) (W)
Location as "NE/CNW/SE/SW" or footage from lines. C NE NW
Lease Owner TGT Petroleum Corporation
Lease Name Richards #1 Well No. _____
Office Address Wichita, Kansas 67202
Character of Well (completed as Oil, Gas or Dry Hole) _____
Date well completed _____ 19____
Application for plugging filed _____ 19____
Application for plugging approved _____ 19____
Plugging commenced 7/26/74 19____
Plugging completed 7/31/74 19____
Reason for abandonment of well or producing formation depleted.
If a producing well is abandoned, date of last production _____ 19____
Was permission obtained from the Conservation Division or its agents before plugging was commenced? yes

Name of Conservation Agent who supervised plugging of this well Massey
Producing formation _____ Depth to top _____ Bottom _____ Total Depth of Well 3390 Feet
Show depth and thickness of all water, oil and gas formations.


OIL, GAS OR WATER RECORDS CASING RECORD

FORMATION	CONTENT	FROM	TO	SIZE	PUT IN	PULLED OUT
				8-5/8	274	none
				5"	3389	1510'

Describe in detail the manner in which the well was plugged, indicating where the mud fluid was placed and the method or methods used in introducing it into the hole. If cement or other plugs were used, state the character of same and depth placed, from _____ feet to _____ feet for each plug set.

Pushed plug to 3300' with 10' sand and 2 sacks cement.
Pushed plug to 3000' with 10' sand and 4 sacks cement.
Shot pipe at 1818', pipe parted at 85'. Fished pipe
and shot at 1519', pulled 48 joints. Pumped 110 sacks cement
and 30 sacks gel.

PLUGGING COMPLETE.



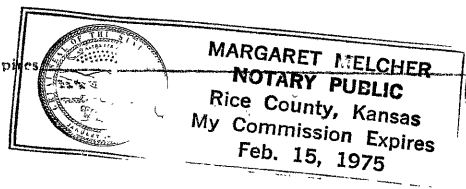
(If additional description is necessary, use BACK of this sheet)
Name of Plugging Contractor KELSO CASING PULLING
Address CHASE, KANSAS

STATE OF KANSAS COUNTY OF RICE, ss.
R. DARRELL KELSO (employee of owner) or (owner or operator) of the above-described

well, being first duly sworn on oath, says: That I have knowledge of the facts, statements, and matters herein contained and the log of the above-described well as filed and that the same are true and correct. So help me God.

(Signature) R. Darrell Kelso
CHASE, KANSAS (Address)

SUBSCRIBED AND SWORN to before me this 14th day of August, 19 74



Margaret Melcher
Notary Public.

DRILLERS LOG

RICHARDS NO. 1

15-039-20189-00-00

CASING RECORD: OPERATOR: Rosen Oil Corporation DESCRIPTION:
8-5/8" @ 274' CONTRACTOR: Sage Drilling Co. C NE NW
w/200 sax cement COMMENCED: October 31, 1970 Sec. 21-1S-26W
Decatur Co., Kansas
TOTAL DEPTH: COMPLETED: November 7, 1970 ELEVATION: 2394KB
3390'

<u>FORMATION</u>	<u>FROM</u>	<u>TO</u>	<u>REMARKS</u>
Top Soil & Blue Shale	0	185	
Shale	185	650	
Shale & Sand	650	1516	
Sand & Shale	1516	1820	
Anhydrite	1820	1875	
Shale	1875	2080	
Shale & Lime	2080	2555	
Lime & Shale	2555	2700	
Shale & Lime	2700	2940	
Lime & Shale	2940	3390	5½" @ 3389' w/100 sax

RECEIVED
STATE CORPORATION COMMISSION
04-22-1974
APR 22 1974
CONSERVATION DIVISION
Wichita, Kansas

I certify that this is a true and correct copy of the above log to the best of my knowledge.

SAGE DRILLING CO., INC.

By Clarence Michael
Clarence Michael



Subscribed and sworn to before me this 9th day of November, 1970.

Louise K. Whitted
Louise K. Whitted, Notary Public

My commission expires:
November 26, 1970.