

TYPE OR PRINT

## NOTICE OF INTENTION TO DRILL

C-1

15-039-20,065-00-00


TO BE FILED WITH THE STATE CORPORATION COMMISSION PRIOR TO COMMENCEMENT OF WELL

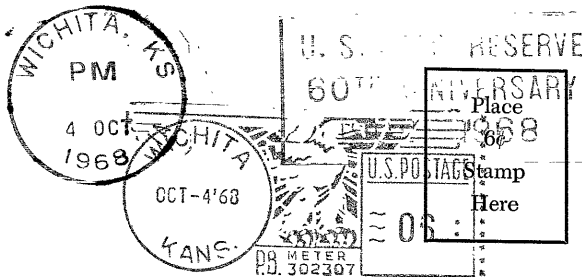

1. Operator PETROLEUM MANAGEMENT, INC. Address 1515 Wichita Plaza - Wichita, Kansas
2. Lease name Kilzer Well No. 1 County Decatur
3. Well Location SW SE NW Sec. 3 Township 1S Range 27W
4. Well to be drilled 330 ft. from nearest lease line.
5. Drilling Contractor Murfin Drilling Co. Address 617 Union Center - Wichita, Kansas
6. Type of equipment: Rotary  Cable Tool  Approx. date operation to begin October 7 1968.
7. Well to be drilled for Oil  Gas  Disposal  Input  Estimated Total Depth of Well 3600 ft.
8. Depth of deepest fresh water well within one mile of location Unknown ft. If none exists, write NONE.
9. Ground elevation at location is approx. Unknown ft. higher or \_\_\_\_\_ ft. lower than ground elevation at water well.
10. Depth of the deepest municipal water well within three miles of location Unknown ft. If none exists, write NONE  
\_\_\_\_\_
11. Operator states that he will set surface pipe at least 25 ft. below all Tertiary or unconsolidated deposits and, taking into consideration differences in ground elevations, that the minimum depth necessary, to the best of his knowledge and belief, to protect all fresh water zones is 225 ft. and operator agrees to set surface pipe at this location to a depth of not less than 225 ft. Alternate 1  Alternate 2 .

REMARKS:

PETROLEUM MANAGEMENT, INC.

Signature of Operator \_\_\_\_\_





**State Corporation Commission of Kansas**  
**Conservation Division**  
**500 Insurance Building**  
**212 North Market**  
**Wichita, Kansas 67202**

**RECEIVED**  
**STATE CORPORATION COMMISSION**  
**10-7-1968**  
**OCT 7 - 1968**  
**CONSERVATION DIVISION**  
**Wichita, Kansas**

**(IF PREFERRED, MAIL IN ENVELOPE)**