

Give All Information Completely  
Make Required Affidavit  
Mail or Deliver Report to:  
Conservation Division  
State Corporation Commission  
212 No. Market  
Wichita, Kansas

WELL PLUGGING RECORD

~~15-039-20003-00-00~~ 15-039-20051-00-00

Decatur County. Sec. 4 Twp. 1S Rge. 27W (E)W (W)

Location as "NE/CNW%SW%" or footage from lines. C N/2 NE

Lease Owner John O. Farmer, Inc.

Lease Name Bremer Well No. 1

Office Address 379 West Wichita, Russell, Kansas 67665

Character of Well (completed as Oil, Gas or Dry Hole) D & A

Date well completed 7-2 1968

Application for plugging filed 7-2-1968

Application for plugging approved 7-2 1968

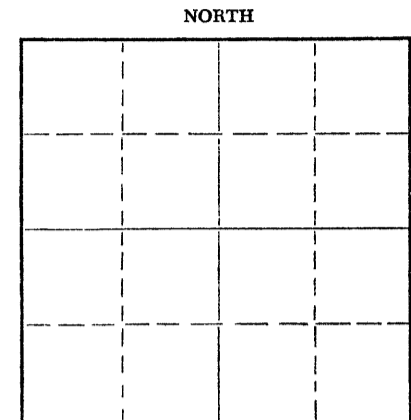
Plugging commenced 7-2 1968

Plugging completed 7-2 1968

Reason for abandonment of well or producing formation D & A

If a producing well is abandoned, date of last production 19

Was permission obtained from the Conservation Division or its agents before plugging was commenced?



Locate well correctly on above Section Plat

Name of Conservation Agent who supervised plugging of this well

Producing formation Depth to top Bottom Total Depth of Well 3355 Feet

Show depth and thickness of all water, oil and gas formations.

OIL, GAS OR WATER RECORDS

CASING RECORD

FORMATION	CONTENT	FROM	TO	SIZE	PUT IN	PULLED OUT

Describe in detail the manner in which the well was plugged, indicating where the mud fluid was placed and the method or methods used in introducing it into the hole. If cement or other plugs were used, state the character of same and depth placed, from feet to feet for each plug set.

1310 w/ 80 sxs.

305 w/ 15 sxs.

40 w/ 5 sxs.

RECEIVED  
STATE CORPORATION COMMISSION  
DEC 3 1968  
CONSERVATION DIVISION  
Wichita, Kansas

(If additional description is necessary, use BACK of this sheet)

Name of Plugging Contractor Murfin Drilling Company

Address 617 Union Center Building, Wichita, Kansas 67202

STATE OF KANSAS, COUNTY OF SEDGWICK, ss.

James R. Daniels (employee of owner) or (owner or operator) of the above-described

well, being first duly sworn on oath, says: That I have knowledge of the facts, statements, and matters herein contained and the log of the above-described well as filed and that the same are true and correct. So help me God.


(Signature) James R Daniels

(Address)

Subscribed and sworn to before me this 2nd day of December, 1968

Adela Mizener Notary Public.

My commission expires November 5, 1970



WELL LOG

20051  
15-039-~~20038~~-00-00

COMPANY John O. Farmer, Inc.

SEC. 4 T. 1S R. 27W

FARM Bremer NO. 1

LOC. C N/2 NE

RIG. NO. 3

TOTAL DEPTH 3355

COMM. 6-25-68


COMP. 7-2-68

COUNTRY Decatur  
KANSAS

SHOT OR TREATED

CONTRACTOR Murfin Drilling Company

ISSUED



CASING

20 10  
15 8 5/8 w/250 sxs.  
12 6  
13 5

ELEVATION

PRODUCTION D & A

FIGURES INDICATE BOTTOM OF FORMATIONS


175 Clay  
260 Sand & Clay  
275 Shale  
670 Shale  
1355 Shale & Sand  
1610 Shale  
2025 Shale & Sand & Anhydrite  
2051 Anhydrite  
2188 Shale  
2445 Shale  
2645 Shale & Lime  
2688 Shale & Lime  
2840 Shale & Lime  
3045 Lime & Shale  
3175 Lime & Shale  
3260 Shale & Lime  
3355 Lime & Shale

RECEIVED  
STATE CORPORATION COMMISSION  
DEC 3 1968  
CONSERVATION DIVISION  
Wichita, Kansas

State of KANSAS  
County of SEDGWICK ss:

I, James R. Daniels of the Murfin Drilling Company

upon oath state that the above and foregoing is a true and correct copy of the log of the Bremer #1 well.



Subscribed and sworn to before me this 2nd day of December 1968.

James R Daniels  
Adela Mizener  
NOTARY PUBLIC

My Commission Expires: ADELA MIZENER, Notary Public  
My commission expires November 5, 1970