


Give All Information Completely  
Make Required Affidavit  
Mail or Deliver Report to:  
Conservation Division  
State Corporation Commission  
212 No. Market  
Wichita, Kansas

WELL PLUGGING RECORD

15-039-20065-00-00

Decatur County, Sec. 3 Twp. 1 Rge 27 (E) (W) x

Location as "NE/CNW%SW%" or footage from lines SW SE NW  
Lease Owner Petroleum Management Inc.  
Lease Name Kilzer Well No. #1  
Office Address Box 922, Great Bend, Kansas  
Character of Well (completed as Oil, Gas or Dry Hole)  
Date well completed 19  
Application for plugging filed 19  
Application for plugging approved 19  
Plugging commenced 8-30-69 19  
Plugging completed 9-3-69 19  
Reason for abandonment of well or producing formation



Locate well correctly on above Section Plat

If a producing well is abandoned, date of last production 19  
Was permission obtained from the Conservation Division or its agents before plugging was commenced?

Name of Conservation Agent who supervised plugging of this well W. L. Nichols  
Producing formation Depth to top Bottom Total Depth of Well 3600' Feet  
Show depth and thickness of all water, oil and gas formations.

OIL, GAS OR WATER RECORDS

CASING RECORD

FORMATION	CONTENT	FROM	TO	SIZE	PUT IN	PULLED OUT
				4 1/2"	3598'	1275.19'
				8 5/8"	294'	

Describe in detail the manner in which the well was plugged, indicating where the mud fluid was placed and the method or methods used in introducing it into the hole. If cement or other plugs were used, state the character of same and depth placed, from feet to feet for each plug set.

Made bottom hole plug back with sand to 3280'. Mixed and ran 4 sacks cement thru dump bailer.  
Squeezed hole with 5 sacks hulls, 10 sacks gel and 70 sacks cement. 20 sacks gel and 70 sacks cement to base of cellar.

RECEIVED  
STATE CORPORATION COMMISSION  
SEP 5 1969  
CONSERVATION DIVISION  
Wichita, Kansas


(If additional description is necessary, use BACK of this sheet)

Name of Plugging Contractor Southwest Casing Pulling Co.  
Address Box 364, Great Bend, Kansas

STATE OF Kansas, COUNTY OF Barton, ss.  
Southwest Casing Pulling Co. (employee of owner) or (owner or operator) of the above-described well, being first duly sworn on oath, says: That I have knowledge of the facts, statements, and matters herein contained and the log of the above-described well as filed and that the same are true and correct. So help me God.

(Signature) W. A. Spencer Sec  
Box 364, Great Bend, Kansas (Address)

SUBSCRIBED AND SWORN to before me this 4 day of September, 19 69



Sidney D. Miller Notary Public.

My commission expires October 1972

WELL LOG

15-039-20065-00-00

COMPANY Petroleum Management, Inc.

SEC. 3 T. 15 R. 27W  
LOC. SW SE NW

FARM Kilzer

NO. 1

RIG. NO. 3

TOTAL DEPTH 3600'

COMM. 10-8-68

COMP. 10-14-68


SHOT OR TREATED

CONTRACTOR Murfin Drilling Co.

ISSUED

COUNTRY

KANSAS



CASING

20 10  
15 8 5/8"  
12 6  
13 5

ELEVATION

PRODUCTION

FIGURES INDICATE BOTTOM OF FORMATIONS


211	Sand & clay
230	Pyrite & clay
270	Clay & sand
295	Shale
525	Shale
1430	Shale sand
1920	Sand & shale
2040	Shale
2071	Anhydrite
2152	Shale
2600	Shale & lime
2800	Shale & lime
2916	Shale & lime
3100	Lime & shale
3290	Lime-shale
3372	Lime & shale
3440	Lime- shale
3505	Lime
3600	Lime

RECEIVED  
STATE CONSERVATION COMMISSION  
09-10-1969  
SEP 10 1969  
CONSERVATION DIVISION  
Wichita, Kansas

State of Kansas  
County of Sedgwick }

I, James R. Daniels of the Murfin Drilling Company

upon oath state that the above and foregoing is a true and correct copy of the log of the #1 Kilzer well.



James R. Daniels

Subscribed and sworn to before me this 12<sup>th</sup> day of November 1968

ADELA MIZENER, Notary Public  
My commission expires November 5, 1970

Adela Mizener  
NOTARY PUBLIC