


STATE OF KANSAS
STATE CORPORATION COMMISSION

15-039-20138-00-00 Form CP-4

Give All Information Completely
Make Required Affidavit
Mail or Deliver Report to:
Conservation Division
State Corporation Commission
212 No. Market
Wichita, Kansas

WELL PLUGGING RECORD

Decatur County, Sec. 33 Twp. 1S Rge. (E) 26 (W)
Location as "NE/CNW/SW" or footage from lines C SW SE
Lease Owner Leben Drilling, Inc.
Lease Name Carter Well No. 1
Office Address P.O. Box 486 Great Bend, Kansas
Character of Well (completed as Oil, Gas or Dry Hole) dry hole
Date well completed February 9 1970
Application for plugging filed February 9 1970
Application for plugging approved February 9 1970
Plugging commenced February 9 1970
Plugging completed February 9 1970
Reason for abandonment of well or producing formation dry hole



Locate well correctly on above Section Plat

If a producing well is abandoned, date of last production _____ 19____
Was permission obtained from the Conservation Division or its agents before plugging was commenced? _____ yes

Name of Conservation Agent who supervised plugging of this well W. L. Nichols
Producing formation _____ Depth to top _____ Bottom _____ Total Depth of Well 3660' Feet
Show depth and thickness of all water, oil and gas formations.

OIL, GAS OR WATER RECORDS

CASING RECORD

FORMATION	CONTENT	FROM	TO	SIZE	PUT IN	PULLED OUT
				8 5/8"	256'	none

Describe in detail the manner in which the well was plugged, indicating where the mud fluid was placed and the method or methods used in introducing it into the hole. If cement or other plugs were used, state the character of same and depth placed, from _____ feet to _____ feet for each plug set.

Plugged @ 4:00 A.m. Plug @ 1125' w/100 sks. Cement
Plug @ 275' w/25 sks. Cement; Plug @ 40' w/10 sks Cement
Cemented by Sun Cementing Company

RECEIVED
STATE CORPORATION COMMISSION
MAR 4 1970
CONSERVATION DIVISION
Wichita, Kansas


3-4-1970

(If additional description is necessary, use BACK of this sheet)

Name of Plugging Contractor Leben Drilling, Inc.
Address P.O. Box 486 Great Bend, Kansas 67530

STATE OF Kansas, COUNTY OF Barton, ss.
James R. Rodgers (employee of owner) or (owner or operator) of the above-described well, being first duly sworn on oath, says: That I have knowledge of the facts, statements, and matters herein contained and the log of the above-described well as filed and that the same are true and correct. So help me God.

(Signature) James R. Rodgers
P.O. Box 486 Great Bend, Kansas
(Address)



AND SWORN to before me this 2nd day of March, 1970

Helen L. Lindenmuth
Notary Public.


November 13, 1973

WELL LOG

15-039-20138-00-00

Company Leben Drilling, Inc.
Contractor Leben Drilling, Inc.
Farm Carter #1
Total Depth 3660'
Commenced 2-2-70
Completed 2-9-70'

Sec.33 T. 15 R. 26W
Loc. C SW SE
County Decatur
Casing 8 5/8", 20# New Casing 242.65 set
@ 256'w/200 sxs.Common 2% C.C.
Production D & A




Figures Indicate Bottom of Formations

100	Clay - Sand
225	Shale
250	Cement
1436	Shale
1946	Shale-Sand-Red Bed
1975	Anhydrite
2010	Shale-Red Bed
3300	Shale-Lime
3660	Lime
<u>3660</u>	<u>RTD</u> D & A

RECEIVED
STATE CORPORATION COMMISSION
MAR 4 1970
CONSERVATION DIVISION
Wichita, Kansas
3-4-1970

State of Kansas
County of Barton } SS

I, James R. Rodgers of Leben Drilling, Inc., upon oath state that the above and foregoing is a true and correct copy of the log of the Carter #1 Well.



James R. Rodgers

Subscribed and sworn to before me this 27th day of February, 1970

My Commission Expires: November 13, 1973

Helen L. Lindenmuth