


R

Give All Information Completely
Make Required Affidavit
Mail or Deliver Report to:
Conservation Division
State Corporation Commission
212 No. Market
Wichita, Kansas

WELL PLUGGING RECORD

NORTH



Locate well correctly on above Section Plat

Decatur County, Sec. 31 Twp. 1S Rge. 26W (E) (W)
Location as "NE/CNW/SW" or footage from lines C NE SE
Lease Owner Donald C. Slawson
Lease Name Kelley 'A' Well No. 1
Office Address 408 One Twenty Building - Wichita, Kansas 67202
Character of Well (completed as Oil, Gas or Dry Hole) Dry Hole
Date well completed August 7, 19 69
Application for plugging filed August 7, 19 69
Application for plugging approved August 7, 19 69
Plugging commenced August 7, 19 69
Plugging completed August 7, 19 69
Reason for abandonment of well or producing formation Dry Hole

If a producing well is abandoned, date of last production 19
Was permission obtained from the Conservation Division or its agents before plugging was commenced? Yes

Name of Conservation Agent who supervised plugging of this well W.L. Nichols-P. O. Box 157-Morland, Kansas 67650
Producing formation Depth to top Bottom Total Depth of Well 3688 Feet
Show depth and thickness of all water, oil and gas formations.

OIL, GAS OR WATER RECORDS

CASING RECORD

FORMATION	CONTENT	FROM	TO	SIZE	PUT IN	PULLED OUT
		0	249'	8 5/8"	X	

RECEIVED
STATE CORPORATION COMMISSION
AUG 22 1969
CONSERVATION DIVISION
Wichita, Kansas

8-22-69

Describe in detail the manner in which the well was plugged, indicating where the mud fluid was placed and the method or methods used in introducing it into the hole. If cement or other plugs were used, state the character of same and depth placed, from feet to feet for each plug set.

Plug and 100 sx at 1475'
Plug and 25 sx at 275'
Solid bridge at 40'; 10 sx cement

(If additional description is necessary, use BACK of this sheet)

Name of Plugging Contractor Slawson Drilling Company, Inc.
Address Suite 408 One Twenty Building - Wichita, Kansas 67202

STATE OF KANSAS, COUNTY OF SEDGWICK, ss.
DONALD C. SLAWSON

(employee of owner) or (owner or operator) of the above-described well, being first duly sworn on oath, says: That I have knowledge of the facts, statements, and matters herein contained and the log of the above-described well as filed and that the same are true and correct. So help me God.

(Signature) *[Signature]*


408 One Twenty Building - Wichita, Kansas 67202
(Address)

SUBSCRIBED AND SWORN to before me this 20th day of August, 19 69

My commission expires May 15, 1971

[Signature]
Linda R. Sparr

Notary Public.



15-039-20105-00-00

WELL LOG

Company: Donald C. Slawson
 Suite 408 One Twenty Building
 Wichita, Kansas 67202

Lease: Kelley 'A' #1
 C NE SE, Section 31-1S-26W
 Decatur County, Kansas

Total Depth: 3688' Elevation: 2568 K.B.

Contractor: Slawson Drilling Company, Inc.

Commenced: August 2, 1969

Completed: August 7, 1969


Casing: 8 5/8" at 249' with 175 sx cement

0-249	Surface Clay
249-2020	Shale & Shells
2020-2050	Anhydrite
2050-2185	Shale & Shells
2185-2645	Shale & Lime
2645-3392	Lime & Shale
3392-2688	Lime
2688	Total Depth


RECEIVED
 STATE CORPORATION COMMISSION
 AUG 22 1969
 CONSERVATION DIVISION
 Wichita, Kansas
 8-22-1969

STATE OF KANSAS)
) SS:
 COUNTY OF SEDGWICK)

I, Donald C. Slawson, of the Slawson Drilling Company, Inc., upon oath state that the above and foregoing is a true and correct copy of the log of the Kelley 'A' #1 well.


 DONALD C. SLAWSON

Subscribed and sworn to before me this 20th day of August, 1969.




 Linda R. Sparr, Notary Public