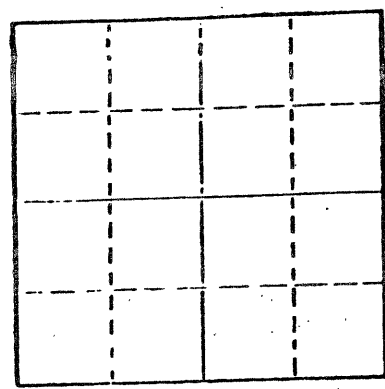


STATE OF KANSAS  
STATE CORPORATION COMMISSION

WELL PLUGGING RECORD

Give All Information Completely  
Make Required Affidavit  
Mail or Deliver Report to  
Conservation Division  
State Corporation Comm.  
245 North Water  
Wichita, KS 67202



Locate well correctly on above  
Section Plot

Decatur County, Sec. 25 Twp. 1S Rge. 26 ~~NE~~/W  
Location as "NE/CNW $\frac{1}{4}$ SW $\frac{1}{4}$ " or footage from lines \_\_\_\_\_  
Lease Owner C NE/4 Murfin Drilling  
Lease Name PELKEY Well No. 1  
Office Address 617 Union Center, Wichita, Ks 67202  
Character of Well (Completed as Oil, Gas or Dry Hole) \_\_\_\_\_

Dry Hole  
Date Well completed 1/7 1977  
Application for plugging filed 1/7 1977  
Application for plugging approved 1/7 1977  
Plugging commenced 1/7 1977  
Plugging completed 1/7 1977  
Reason for abandonment of well or producing formation \_\_\_\_\_

Dry  
If a producing well is abandoned, date of last production 19 \_\_\_\_\_

Was permission obtained from the Conservation Division or its agents before plugging was commenced? Yes \_\_\_\_\_

Name of Conservation Agent who supervised plugging of this well Gilbert Balthezor  
Producing formation \_\_\_\_\_ Depth to top \_\_\_\_\_ Bottom \_\_\_\_\_ Total Depth of Well 3687'  
Show depth and thickness of all water, oil and gas formations.

OIL, GAS OR WATER RECORDS

CASIN; RECORD

FORMATION	CONTENT	FROM	TO	SIZE	PUT IN	PULLED OUT
				8 5/8"	218'	None

Describe in detail the manner in which the well was plugged, indicating where the mud fluid was placed and the method or methods used in introducing it into the hold. If cement or other plugs were used, state the character of same and depth placed, from \_\_\_\_\_ feet to \_\_\_\_\_ feet for each plug set.

1st plug @ 950' w/70 sx  
2nd plug @ 200' w/20 sx  
3rd plug @ 40' w/10 sx

RECEIVED  
STATE CORPORATION COMMISSION  
JAN 21 1977  
CORRELATION SECTION

(If additional description is necessary, use BACK of this sheet) 1-21-1977  
Name of Plugging Contractor Sun Oilwell

STATE OF Kansas COUNTY OF Sedgwick ss.  
Wm. S. Shropshire (employee of owner) or (owner or operator) of the above-described


well, being first duly sworn on oath, says: That I have knowledge of the facts, statements, and matters herein contained and the log of the above-described well as filed and that the same are true and correct. So help me God.

(Signature) Wm. S. Shropshire  
617 Union Center, Wichita, Ks 67202  
(Address)

DESCRIBED AND SWORN TO before me this 20th day of January, 1977

JOLENE S. FRISBJE, STATE NOTARY PUBLIC  
My Comm. Exp. March 13, 1979

Jolene S. Frisbie  
Notary Public.




15-039-20375-00-00  
WELL LOG

COMPANY Murfin Drilling  
FARM PELKEY NO. 1  
RIG. NO. 3  
TOTAL DEPTH 3687'  
COMM. 1/1/77 COMP. 1/7/77  
CONTRACTOR Murfin Drilling

SEC. 25 T. 1S R. 26W  
LOC. C NE/4

COUNTY Decatur  
KANSAS



CASING  
20 10  
15 8 5/8" @ 218' w/200 sx  
12 6  
13 5

ELEVATION 2454' GL

PRODUCTION D&A

FIGURES INDICATE BOTTOM OF FORMATIONS


- 150 - sand, clay
- 500 - shale
- 1975 - sand, shale
- 3345 - shale, shells
- 3450 - shale, lime, chert
- 3540 - lime
- 3679 - lime, shale
- 3687 - granite wash
- 3687 - RTD

1-21-1977

State of Kansas  
County of Sedgwick } ss:

I, Wm. S. Shropshire of the Murfin Drilling Company

do hereby state that the above and foregoing is a true and correct copy of the log of the PELKEY #1 well.



Wm. S. Shropshire

Subscribed and sworn to before me this 20th day of January 1977

JOLENE S. FRISBIE, STATE NOTARY PUBLIC  
My Comm. Exp. March 13, 1979

My Commission Expires:

Jolene S. Frisbie  
NOTARY PUBLIC