

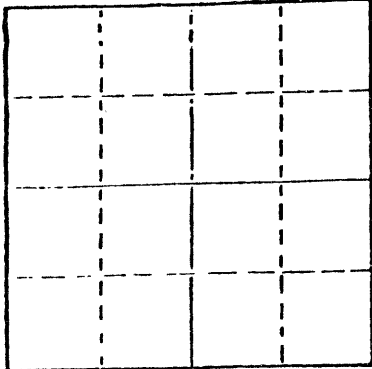
15-039-20403-00-00

STATE OF KANSAS  
STATE CORPORATION COMMISSION

WELL PLUGGING RECORD

Give All Information Completely  
Make Required Affidavit  
Mail or Deliver Report to  
Conservation Division  
State Corporation Comm.  
245 North Water  
Wichita, KS 67202

Decatur County. Sec. 25 Twp. 1S Rge. 26 NE/W  
Location as "NE/CNW $\frac{1}{4}$ SW $\frac{1}{4}$ " or footage from lines \_\_\_\_\_  
SW SW SE (440' Loc)  
Lease Owner Murfin Drilling Company  
Lease Name Witham Well No. 1  
Office Address 617 Union Center, Wichita, KS 67202  
Character of Well (Completed as Oil, Gas or Dry Hole) \_\_\_\_\_



Locate well correctly on above  
Section Plat

Dry Hole  
Date Well completed January 14 1978  
Application for plugging filed January 14 1978  
Application for plugging approved January 14 1978  
Plugging commenced January 14 1978  
Plugging completed January 14 1978

Reason for abandonment of well or producing formation \_\_\_\_\_  
Rotary D & A  
If a producing well is abandoned, date of last production \_\_\_\_\_  
19  

Was permission obtained from the Conservation Division or  
its agents before plugging was commenced? yes

Name of Conservation Agent who supervised plugging of this well Gilbert Balthazor  
Producing formation \_\_\_\_\_ Depth to top \_\_\_\_\_ Bottom \_\_\_\_\_ Total Depth of Well 3775'  
Show depth and thickness of all water, oil and gas formations.

OIL, GAS OR WATER RECORDS

CASING RECORD

FORMATION	CONTENT	FROM	TO	SIZE	PUT IN	PULLED OUT
				8-5/8"	218'	-----

Describe in detail the manner in which the well was plugged, indicating where the mud fluid was placed and the method or methods used in introducing it into the hold. If cement or other plugs were used, state the character of same and depth placed, from \_\_\_\_\_ feet to \_\_\_\_\_ feet for each plug set.

- 1st plug @ 1000' w/70 sx. 50-50 posmix, 6% gel
- 2nd plug @ 200' w/20 sx.
- 3rd plug @ 40' w/10 sx.

RECEIVED  
STATE CORPORATION COMMISSION  
1-23-78  
JAN 23 1978  
CONSERVATION DIVISION  
Wichita, Kansas

(If additional description is necessary, use BACK of this sheet)

Name of Plugging Contractor Murfin Drilling Company

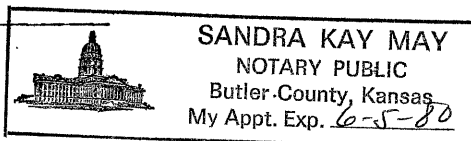
STATE OF KANSAS COUNTY OF SEDGWICK, ss.  
Wm. S. Shropshire (employee of owner) or (owner or operator)  
of the above-described well, being first duly sworn on oath, says: That I have knowledge of the facts, statements, and matters herein contained and the log of the above-described well as filed and that the same are true and correct. So help me God.

(Signature) Wm. S. Shropshire  
Wm. S. Shropshire Wichita, KS 67202  
617 Union Center, (Address)

SUBSCRIBED AND SWORN TO before me this 19th day of January, 1978

Sandra Kay May  
Notary Public  
Sandra Kay May

My commission expires \_\_\_\_\_



# WELL LOG

15-039-20403-00-00

COMPANY Murfin Drilling Company

SEC. 25 T. 1S R. 26W  
LOC. SW SW SE (440' Loc)

FARM Witham NO. 1

RIG. NO. 7


TOTAL DEPTH 3775'

COUNTY Decatur  
KANSAS

COMM. 1-9-78

COMP. 1-14-78

CONTRACTOR Murfin Drilling Company



### CASING

20	10
15	8-5/8" @ 218' w/175 sx.
12	6
13	5

ELEVATION 2501' KB

PRODUCTION

FIGURES INDICATE BOTTOM OF FORMATIONS

218'	Surf. soil	
2468'	Shale & Sand	
3345'	Shale & Lime	
3500'	Lime & Shale	
3613'	Lime	
3775'	Lime & Shale	RTD

RECEIVED  
STATE CORPORATION COMMISSION  
1-23-1978  
JAN 23 1978  
CONSERVATION DIVISION  
Wichita, Kansas

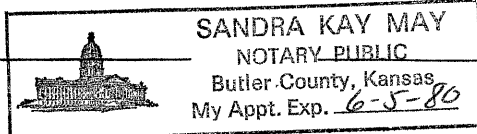
State of KANSAS }  
County of SEDGWICK } ss:

I, Wm. S. Shropshire of the Murfin Drilling Company Company  
upon oath state that the above and foregoing is a true and correct copy of the log of the Witham #1 well.

*Wm. S. Shropshire*  
Wm. S. Shropshire

Subscribed and sworn to before me this 19th day of January 1978

My Commission Expires: \_\_\_\_\_



*Sandra Kay May*  
Sandra Kay May  
NOTARY PUBLIC