


15-039-20340-00-00

FORM CP-4

STATE OF KANSAS
STATE CORPORATION COMMISSION
CONSERVATION DIVISION
P. O. BOX 17027
WICHITA, KANSAS 67217

WELL PLUGGING RECORD



Locate well correctly on above Section Plot

Decatur County. Sec. 6 Twp. 1S Rge. 28 (E) W (W)

Location as "NE/CNW&SW" or footage from lines C NE NE

Lease Owner S & W Drilling Co., Inc.

Lease Name Sauvage Well No. 1

Office Address Box 132, Oberlin, Kansas 67749

Character of Well (completed as Oil, Gas or Dry Hole) Dry Hole

Date well completed July 7 19 76

Application for plugging filed July 7 19 76

Application for plugging approved July 7 19 76

Plugging commenced July 7 19 76

Plugging completed July 7 19 76

Reason for abandonment of well or producing formation

Commercial quantities of oil not found

If a producing well is abandoned, date of last production 19

Was permission obtained from the Conservation Division or its agents before plugging was commenced? Yes

Name of Conservation Agent who supervised plugging of this well Gillbert Balthazor

Producing formation Depth to top Bottom Total Depth of Well 4020

Show depth and thickness of all water, oil and gas formations.

OIL, GAS OR WATER RECORDS

CASING RECORD

Table with 7 columns: FORMATION, CONTENT, FROM, TO, SIZE, PUT IN, PULLED OUT. Row 1: SIZE 8 5/8", PUT IN 235', PULLED OUT None.

Describe in detail the manner in which the well was plugged, indicating where the mud fluid was placed and the method or methods used in introducing it into the hole. If cement or other plugs were used, state the character of same and depth placed, from feet to feet for each plug set.

Plug @ 1200' w/ 70 sx.

Plug @ 215' w/ 20 sx.

Plug @ 40' w/ 10 sx.

RECEIVED STATE CORPORATION COMMISSION

AUG 26 1976

CONSERVATION DIVISION Wichita, Kansas

Name of Plugging Contractor Rains & Williamson Oil Co., Inc. 8-26-1976

Address 435 Page Court, 220 W. Douglas, Wichita, Kansas 67202

STATE OF KANSAS COUNTY OF SEDGWICK ss. Wilson Rains (employee of owner) or (owner or operator) of the above-described well, being first duly sworn on oath, says: That I have knowledge of the facts, statements, and matters herein contained and the log of the above-described well as filed and that the same are true and correct. So help me God.


(Signature) Wilson Rains

435 Page Ct., 220 W. Douglas, Wichita, Kansas (Address) 19 76

Subscribed and Sworn to before me this 12 day of July 19 76

Juanita M. Green Notary Public.

My commission expires 10-4-79



WELL LOG 15-039-20340-00-00

COMPANY S & W Drilling Co., Inc.

SEC. 6 T. 1S R. 28W

FARM Sauvage NO. 1

LOC. C NE NE


RIG. NO. 4

TOTAL DEPTH 4020'

COUNTY Decatur
KANSAS

COMM. 6-29-76

COMP. 7-7-76



CONTRACTOR Rains & Williamson Oil Co., Inc.

CASING

20	10	
15	8	5/8" set @ 235' w/ 160 sx. 60/40 POS ELEVATION
12	6	2% gel, 3% cc.
13	5	

PRODUCTION D & A

FIGURES INDICATE BOTTOM OF FORMATIONS

Shale, Sand, & Shale	245
Shale	814
Sand	900
Shale	920
Shale & Sand	1175
Sand & Shale	1960
Red Bed	2257
Anhydrite	2290
Shale	3355
Shale & Lime	3445
Lime & Shale	3507
Lime	3765
Lime & Shale	3840
Lime & Red Bed	3935
Red Bed & Granite	4020
<u>R.T.D.</u>	<u>4020</u>

RECEIVED
STATE CORPORATION COMMISSION


AUG 26 1976

8-26-1976
CONSERVATION DIVISION
Wichita, Kansas

State of Kansas }
County of Sedgwick } ss:

I, Wilson Rains, President of the Rains & Williamson Oil Co., Inc. Company

upon oath state that the above and foregoing is a true and correct copy of the log of the Sauvage #1 well.



Subscribed and sworn to before me this 12 day of July 19 76

Wilson Rains

WILSON RAINS

My Commission Expires: 10-4-79

Juanita M. Green

NOTARY PUBLIC
Juanita M. Green