

15-039-00128-00-00

WELL PLUGGING RECORD

Give All Information Completely
Make Required Affidavit
Mail or Deliver Report to:
Conservation Division
State Corporation Commission
211 No. Broadway
Wichita, Kansas

Decatur

County. Sec. 32 Twp. 1S Rge. 28W (W)

Location as "NE/CNW/SW" or footage from lines C SE SE

Lease Owner Empire Drilling Company

Lease Name Plotts Well No. 1

Office Address 650 Fourth National Building, Wichita 2, Kansas

Character of Well (completed as Oil, Gas or Dry Hole) Dry Hole

Date well completed July 21, 1961 19

Application for plugging filed July 21, 1961 19

Application for plugging approved July 21, 1961 19

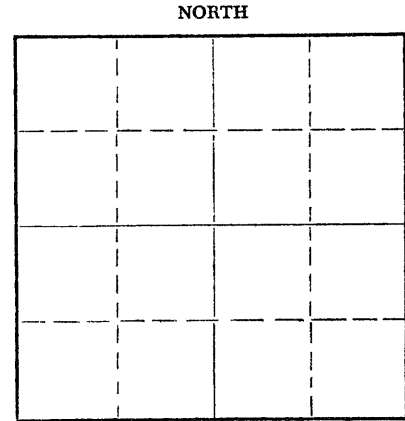
Plugging commenced July 21, 1961 19

Plugging completed July 21, 1961 19

Reason for abandonment of well or producing formation Dry Hole

If a producing well is abandoned, date of last production _____ 19

Was permission obtained from the Conservation Division or its agents before plugging was commenced? Yes



Locate well correctly on above Section Plat

Name of Conservation Agent who supervised plugging of this well Eldon Petty

Producing formation _____ Depth to top _____ Bottom _____ Total Depth of Well 4145 Feet

Show depth and thickness of all water, oil and gas formations.

OIL, GAS OR WATER RECORDS

CASING RECORD

FORMATION	CONTENT	FROM	TO	SIZE	PUT IN	PULLED OUT
Surface	Clay & Sand	0	222	8 5/8"	218'	-0-

Describe in detail the manner in which the well was plugged, indicating where the mud fluid was placed and the method or methods used in introducing it into the hole. If cement or other plugs were used, state the character of same and depth placed, from _____ feet to _____ feet for each plug set.

Plug set at 540' with 20 sacks cement.
Plug set at 180' with 20 sacks cement.
Plug set at 40' with 10 sacks cement.

RECEIVED
STATE CORPORATION COMMISSION

JUL 28 1961

CONSERVATION DIVISION
Wichita, Kansas

(If additional description is necessary, use BACK of this sheet)

Name of Plugging Contractor Empire Drilling Company 7-28-1961
Address 650 Fourth National Bank Building, Wichita 2, Kansas

STATE OF KANSAS, COUNTY OF SEDGWICK, ss.
Irwin Kornfeld (employee of owner) or (~~owner~~) of the above-described well, being first duly sworn on oath, says: That I have knowledge of the facts, statements, and matters herein contained and the log of the above-described well as filed and that the same are true and correct. So help me God.

(Signature) Irwin Kornfeld
650-4th Nat'l. Bank Bldg., Wichita 2, Kansas
(Address)

SUBSCRIBED AND SWORN TO before me this 26th day of July, 19 61

My commission expires October 21, 1962
Lucille H. Harr Notary Public.



15-039-00128-0000

LOG

RECEIVED
STATE CORPORATION COMMISSION

JUL 28 1961 7-28-1961

CONSERVATION DIVISION
Wichita, Kansas

COMPANY: Empire Drilling Company
 CONTRACTOR: Empire Drilling Company
 FARM: Plotts #1
 LOCATION: C SE SE Section 32-1S-28W, Decatur County, Kansas
 COMMENCED: July 10, 1961
 COMPLETED: July 21, 1961

ELEVATION: 2704 KB
POTENTIAL: D & A

* * * * *

0	to	222	Surface Clay and Sand
222	to	1350	Shale
1350	to	1615	Shale-Shells
1615	to	1776	Sand-Shale-Gyp-Pyrite
1776	to	2000	Shale-Shells-Pyrite
2000	to	2175	Shale-Shells
2175	to	2362	Broken Shale
2362	to	2395	Anhydrite
2395	to	2710	Shale-Shells
2710	to	3040	Lime-Shale
3040	to	3095	Lime
3095	to	3980	Lime-Shale
3980	to	4075	Lime-Shale-Chert
4075	to	4097	Chert-Quartz-Shale
4097	to	4114	Shale-Chert
4114	to	4145	Arbuckle Dolomite
4145			Rotary Total Depth

SET: 218' 8-5/8" casing with 115 sacks cement.


ELECTRIC LOG TOPS:

Topeka	3500	-796
Oread	3594	-890
Lansing	3650	-946
Base Kansas City	3862	-1158
Conglomerate	4047	-1343
Arbuckle	4111	-1407
Schlumberger TD	4145	


* * * * *

CERTIFICATION

I, Irwin Kornfeld, do hereby certify that the above and foregoing is a true and correct copy of the log on the Plotts #1, C SE SE Section 32-1S-28W, Decatur County, Kansas, as reflected by the files of Empire Drilling Company.


 Irwin Kornfeld

Subscribed and sworn to before me, a Notary Public, within and for Sedgwick County, Kansas, this 26th day of July, 1961.


 Lucille H. Harr, Notary Public

My commission expires October 21, 1962.