

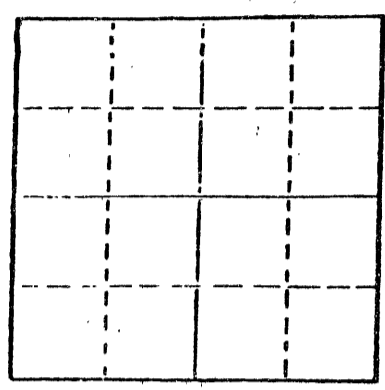
15-039-20497-00-00

STATE OF KANSAS
STATE CORPORATION COMMISSION

WELL PLUGGING RECORD

Give All Information Completely
Make Required Affidavit
Mail or Deliver Report to
Conservation Division
State Corporation Comm.
245 North Water
Wichita, KS 67202

Decatur County. Sec. 21 Twp. 1S Rge. 27W E/W
 Location as "NE/CNW 1/4 SW 1/4" or footage from lines SE NE
 Lease Owner Gemini Corporation
 Lease Name O'LEARY Well No. 1-21
 Office Address Box 818, McCook, NEBR. 69001
 Character of Well (Completed as Oil, Gas or Dry Hole) Dry Hole
 Date Well completed 5-4-80 19
 Application for plugging filed 5-4-80 19
 Application for plugging approved 5-4-80 19
 Plugging commenced 5-4-80 19
 Plugging completed 5-4-80 19
 Reason for abandonment of well or producing formation Dry Hole
 If a producing well is abandoned, date of last production -- 19



Locate well correctly on above Section Plat

Was permission obtained from the Conservation Division or its agents before plugging was commenced? YES

Name of Conservation Agent who supervised plugging of this well Gilbert Balthazor, Palco, KS
 Producing formation _____ Depth to top _____ Bottom _____ Total Depth of Well 3624'
 Show depth and thickness of all water, oil and gas formations.

OIL, GAS OR WATER RECORDS

CASING RECORD

FORMATION	CONTENT	FROM	TO	SIZE	PUT IN	PULLED OUT
				8-5/8"	221'	none

Describe in detail the manner in which the well was plugged, indicating where the mud fluid was placed and the method or methods used in introducing it into the hold. If cement or other plugs were used, state the character of same and depth placed, from _____ feet to _____ feet for each plug set.

1st plug @ 1100' w/70 sx.
 2nd plug @ 220' w/20 sx.
 3rd plug @ 40' w/10 sx.
 5 sx. in the rat hole.

RECEIVED
STATE CORPORATION COMMISSION
MAY 19 1980
CONSERVATION DIVISION
Wichita, Kansas

(If additional description is necessary, use BACK of this sheet)

Name of Plugging Contractor Murfin Drilling Company 5-19-1980


STATE OF KANSAS COUNTY OF SEDGWICK
 David L. Murfin, Drig. Mgr. of Murfin Drig. Co. (employee of owner) or (owner or operator)
 of the above-described well, being first duly sworn on oath, says: That I have knowledge of the facts, statements, and matters herein contained and the log of the above-described well as filed and that the same are true and correct. So help me God.

(Signature) David L. Murfin
 David L. Murfin, Drig. Mgr.
 617 Union Center Bldg. Wichita, KS 67202 (Address)

SUBSCRIBED AND SWORN TO before me this 16th day of May, 1980

Linda Lynch
 Linda Lynch Notary Public.

My commission expires May 21, 1983




15-039-20497-00-00

WELL LOG

COMPANY Gemini Corporation
 FARM O'LEARY NO. 1-21
 RIG. NO. 16
 TOTAL DEPTH 3624'
 COMM. 4-28-80 COMP. 5-4-80
 CONTRACTOR Murfin Drilling Company

SEC. 21 T. 1S R. 27W
 LOC. SE NE

COUNTY Decatur
 KANSAS



CASING
 20 10
 15 8-5/8" csg. set @ 221' w/175 sx. of
 12 6 60-40 posmix, 3% CC
 13 5

ELEVATION
 PRODUCTION

FIGURES INDICATE BOTTOM OF FORMATIONS

35' Surface Soil
 125' Sand
 135' Clay
 150' Ocra
 222' Shale (Blue)
 1945' Sand & Shale
 1961' ANHYDRITE
 2355' Sand & Shale
 2880' Shale
 3310' Shale & Lime
 3350' Lime & Shale
 3434' Shale & Lime
 3545' Lime & Sand
 3624' Shale & Lime & Granite R T D

RECEIVED
 STATE CONSERVATION COMMISSION

MAY 19 1980
 5-19-1980
 CONSERVATION DIVISION
 Wichita, Kansas

State of KANSAS
 County of SEDGWICK } ss:

I, David L. Murfin, Drlg. Mgr. of the MURFIN DRILLING COMPANY Company

upon oath state that the above and foregoing is a true and correct copy of the log of the O'LEARY #1-21 well.

David L. Murfin
 David L. Murfin, Drlg. Mgr.

Subscribed and sworn to before me this 16th day of May 19 80

My Commission Expires: May 21, 1983
 LINDA LYNCH
 STATE NOTARY PUBLIC
 Sedgwick County, Kansas
 MY APPL. Exp. 5-28-85

Linda Lynch
 Linda Lynch NOTARY PUBLIC