

15-039-20671-00-00

WELL PLUGGING RECORD

Give All Information Completely  
 Make Required Affidavit

COUNTY Decatur SEC. 12 TWP. 1S RGE. 27  W  
 Location as in quarters or footage from lines:  
 NW NW SW

|  |  |  |  |
|--|--|--|--|
|  |  |  |  |
|  |  |  |  |
|  |  |  |  |
|  |  |  |  |

Lease Owner W. F. Development  
 Lease Name Frickey Well No. 1  
 Office Address Route 2, Russell, KS 67665  
 Character of Well (Completed as Oil, Gas or Dry Hole): Dry  
 Date Well Completed 9-5-82  
 Application for plugging filed 9-5-82  
 Plugging commenced 9-5-82  
 Plugging completed 9-5-82  
 Reason for abandonment of well or producing formation \_\_\_\_\_

Locate Well  
 correctly on above  
 Section Platt.

Dry Hole  
 Was permission obtained from the Conservation Division or it's  
 Agent's before plugging was commenced? Yes

Name of Conservation Agent who supervised plugging of this well Carl Goodrow  
 Producing formation \_\_\_\_\_ Depth to top \_\_\_\_\_ bottom \_\_\_\_\_ T.D. 2115'  
 Show depth and thickness of all water, oil and gas formations.

OIL, GAS OR WATER RECORDS

Casing Record

| Formation | Content | From | To | Size   | Put in | Pulled Out |
|-----------|---------|------|----|--------|--------|------------|
| surface   |         |      |    | 8-5/8" | 244'   | none       |
|           |         |      |    |        |        |            |
|           |         |      |    |        |        |            |
|           |         |      |    |        |        |            |

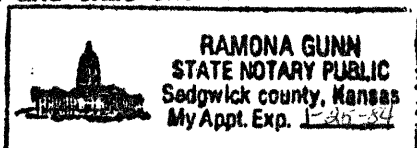
Describe in detail the manner in which the well was plugged, indicating where the mud fluid was placed and the method or methods used in introducing it into the hold. If cement or other plugs were used, state the character of same and depth placed, from \_\_\_\_\_ feet to \_\_\_\_\_ feet for each plug set.

- 1st plug set @ 1300' w/100 sx.
- 2nd plug set @ 250' w/40 sx.
- 3rd plug set @ 40' w/10 sx.
- 10 sx. in rathole

RECEIVED  
 STATE CORPORATION COMMISSION  
 SEP 28 1982  
 CONSERVATION DIVISION  
 Wichita, Kansas

(If additional description is necessary, use BACK of this sheet) 9-28-1982  
 Name of Plugging Contractor Murfin Drilling Company

STATE OF KANSAS COUNTY OF SEDGWICK, ss.  
David L. Murfin (employee of owner) or (owner or operator) of the  
 above-described well, being first duly sworn on oath, says: That I have knowledge of the  
 facts, statements, and matters herein contained and the log of the above-described well as  
 filed and that the same are true and correct. So help me God.



(Signature) David L. Murfin  
 David L. Murfin - 617 Union Ctr. Bldg.  
 Wichita, KS (Address) 67202

SUBSCRIBED AND SWORN TO before me this 17th day of September, 1982.

My Commission expires: 1-25-84 Melissa Larkin  
Ramona Gunn Notary Public.

WELL LOG

15-039-20671-00-00

COMPANY W. F. Development

SEC. 12 T. 1S R. 27W

FARM Frickey NO. 1

LOC. NW NW SW

RIG. NO. 3

Decatur

TOTAL DEPTH 2115'


COUNTY

COMM. 9-4-82

COMP. 9-5-82

KANSAS

CONTRACTOR Murfin Drilling Company



CASING

|    |    |   |
|----|----|---|
| 20 | 10 |   |
| 18 | 8  | -5/8" csg set @ 244' w/180 sx., 60-40 Poz., ELEVATION |
| 18 | 6  | 3% CC   |
| 13 | 8  |   |

PRODUCTION

FIGURES INDICATE BOTTOM OF FORMATIONS

|                   |       |
|-------------------|-------|
| Clay & Sand       | 100'  |
| Clay & Sand Stone | 180'  |
| Shale             | 244'  |
| Sand & Shale      | 2019' |
| Anhydrite         | 2041' |
| Shale & Shells    | 2115' |

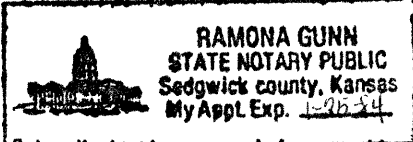
RECEIVED  
STATE GEOLOGICAL COMMISSION

SEP 28 1982  
CONSERVATION DIVISION  
Wichita, Kansas  
9-28-82

State of KANSAS  
County of SEDGWICK } ss:

I, David L. Murfin of the Murfin Drilling Company

upon oath state that the above and foregoing is a true and correct copy of the log of the Frickey #1 well.



*David L. Murfin*  
David L. Murfin

Subscribed and sworn to before me this 17th day of September 19 82.

My Commission Expires: 1-25-84

*Ramona Gunn*  
NOTARY PUBLIC

Ramona Gunn  
Melissa Larkin