

15-039-20355-00-00

STATE OF KANSAS
STATE CORPORATION COMMISSION

Form CP-4

Give All Information Completely
Make Required Affidavit
Mail or Deliver Report to:
Conservation Division
State Corporation Commission
P. O. Box 17027
Wichita, Kansas 67217
NORTH

WELL PLUGGING RECORD

Decatur

County. Sec. 1 Twp. 1S Rge. 29 ~~XX~~ (W)

Location as "NE/CNW/SE/SW" or footage from lines C SE NW

Lease Owner S & W Drilling Co., Inc.

Lease Name Moore

Well No. #1

Office Address Box 132, Oberlin, Kansas 67749

Character of Well (completed as Oil, Gas or Dry Hole) Dry Hole

Date well completed 9-6-76 19

Application for plugging filed 9-5-76 19

Application for plugging approved 9-5-76 19


Plugging commenced 9-5-76 19

Plugging completed 9-6-76 19

Reason for abandonment of well or producing formation Commercial quantities of oil not found.

If a producing well is abandoned, date of last production 19

Was permission obtained from the Conservation Division or its agents before plugging was commenced? Yes



Locate well correctly on above Section Plat

Name of Conservation Agent who supervised plugging of this well Gilbert Balthazor, Palco, Kansas

Producing formation _____ Depth to top _____ Bottom _____ Total Depth of Well 3715 Feet

Show depth and thickness of all water, oil and gas formations.

OIL, GAS OR WATER RECORDS

CASING RECORD

FORMATION	CONTENT	FROM	TO	SIZE	PUT IN	PULLED OUT
				8 5/8"	203'	none

Describe in detail the manner in which the well was plugged, indicating where the mud fluid was placed and the method or methods used in introducing it into the hole. If cement or other plugs were used, state the character of same and depth placed, from _____ feet to _____ feet for each plug set.

Plug @ 1150' w/70 sx.

Plug @ 20' w/200 sx.

Plug @ 10' w/40 sx.

RECEIVED
STATE CORPORATION COMMISSION

09-14-76
SEP 14 1976

CONSERVATION DIVISION
Wichita, Kansas

Name of Plugging Contractor Rains & Williamson Oil Co., Inc. 9-14-1976
Address 435 Page Court, 220 W. Douglas, Wichita, Kansas 67202


STATE OF Kansas COUNTY OF Sedgwick
Wilson Rains, President of Rains & Williamson Oil Co., Inc.

(employee of owner) or (owner or operator) of the above-described well, being first duly sworn on oath, says: That I have knowledge of the facts, statements, and matters herein contained and the log of the above-described well as filed and that the same are true and correct. So help me God.

(Signature) Wilson Rains
435 Page Court, 220 W. Douglas, Wichita, Ks.
(Address)

Subscribed and sworn to before me this 8 day of September 1976

My commission expires 10-4-79
Juanita M. Green Notary Public.



15-039-20355-00-00

WELL LOG

COMPANY S & W Drilling Co., Inc.

SEC. 1 T.1S R. 29W
LOG. C SE NW

FARM Moore NO. #1


RIG. NO. #4

TOTAL DEPTH 3715'

COMM. 8-30-76

COMP. 9-6-76

COUNTY Decatur
KANSAS



CONTRACTOR Rains & Williamson Oil Co., Inc.

CASING

20	10	
15	8	5/8" @ 203' w/ 150 sx. 60/40 pos.
12	6	2% gel, 3% cc.
13	5	

ELEVATION 2582 KB

PRODUCTION D&A

FIGURES INDICATE BOTTOM OF FORMATIONS

Clay, sand-shale	95
Shale	1350
Sand	1470
Shale	1795
Shale & redbed	1975
Sand	2030
Redbed & shale - sand	2125
Redbed	2246
Shale	2410
Shale & redbed	2915
Shale	3255
Lime & shale	3360
Lime	3715
<u>Rotary Total Depth</u>	<u>3715</u>

RECEIVED
STATE CORPORATION COMMISSION
SEP 14 1976
9-14-1976
CONSERVATION DIVISION
Wichita, Kansas

State of Kansas }
County of Sedgwick } ss:

I, Wilson Rains, President of the Rains & Williamson Oil Co., Inc.

upon oath state that the above and foregoing is a true and correct copy of the log of the Moore #1 well.

Wilson Rains
Wilson Rains

Subscribed and sworn to before me this 8 day of September 19 76

My Commission Expires: 10-4-79

Juanita M. Green
NOTARY PUBLIC
Juanita M. Green

