

RECEIVED

MAR 31 2004

Form C-1  
December 2002

For KCC Use:  
Effective Date: 4.27.04  
District # 1  
SGA?  Yes  No

KANSAS CORPORATION COMMISSION  
OIL & GAS CONSERVATION DIVISION

NOTICE OF INTENT TO DRILL KCC WICHITA

Must be approved by KCC five (5) days prior to commencing well

Form must be Typed  
Form must be Signed  
All blanks must be Filled

Expected Spud Date May 1 2004  
month day year

Spot N/2  
NE 1/4 NE/4 NW/4 Sec. 19 Twp. 31 S. R. 17  East  West

OPERATOR: License# 31297  
Name: James B. Read Operating, Inc.  
Address: P.O. Box 638  
City/State/Zip: Ardmore, Oklahoma 73402  
Contact Person: James Read  
Phone: 580/226-0055(W), 580/221-3888(C), 580/226-0003(H)

493' FNL feet from  N /  S Line of Section  
2,079' FWL feet from  E /  W Line of Section  
Is SECTION  Regular  Irregular?

CONTRACTOR: License# ADVISE ON ACO-1; MUST BE LICENSED WITH  
Name: \_\_\_\_\_

(Note: Locate well on the Section Plat on reverse side)  
County: Comanche  
Lease Name: Brady Well #: 1-19  
Field Name: Wilmore

Well Drilled For: Well Class: Type Equipment:  
 Oil  Enh Rec  Infield  Mud Rotary  
 Gas  Storage  Pool Ext.  Air Rotary  
 OWWO  Disposal  Wildcat  Cable  
 Seismic; # of Holes  Other

Is this a Prorated / Spaced Field?  Yes  No  
Target Formation(s): Viola  
Nearest Lease or unit boundary: 561' (FEL Unit Boundary)

If OWWO: old well information as follows:  
Operator: \_\_\_\_\_  
Well Name: \_\_\_\_\_  
Original Completion Date: \_\_\_\_\_ Original Total Depth: \_\_\_\_\_

Ground Surface Elevation: 2,019' feet MSL  
Water well within one-quarter mile:  Yes  No  
Public water supply well within one mile:  Yes  No

Directional, Deviated or Horizontal wellbore?  Yes  No  
If Yes, true vertical depth: \_\_\_\_\_  
Bottom Hole Location: \_\_\_\_\_  
KCC DKT #: \_\_\_\_\_

Depth to bottom of fresh water: 100' 150'  
Depth to bottom of usable water: 100' 280'  
Surface Pipe by Alternate:  1  2

Length of Surface Pipe Planned to be set: 200' 300'  
Length of Conductor Pipe required: None  
Projected Total Depth: 5,900'

Formation at Total Depth: Viola  
Water Source for Drilling Operations:  
 Well  Farm Pond Other Creek

DWR Permit #: \_\_\_\_\_  
(Note: Apply for Permit with DWR)   
Will Cores be taken?  Yes  No  
If Yes, proposed zone: \_\_\_\_\_

AFFIDAVIT

The undersigned hereby affirms that the drilling, completion and eventual plugging of this well will comply with K.S.A. 55 et. seq.  
It is agreed that the following minimum requirements will be met:

1. Notify the appropriate district office **prior** to spudding of well;
2. A copy of the approved notice of intent to drill **shall be** posted on each drilling rig;
3. The minimum amount of surface pipe as specified below **shall be set** by circulating cement to the top; in all cases surface pipe **shall be set** through all unconsolidated materials plus a minimum of 20 feet into the underlying formation.
4. If the well is dry hole, an agreement between the operator and the district office on plug length and placement is necessary **prior to plugging**;
5. The appropriate district office will be notified before well is either plugged or production casing is cemented in;
6. If an ALTERNATE II COMPLETION, production pipe shall be cemented from below any usable water to surface within **120 days** of spud date. Or pursuant to Appendix "B" - Eastern Kansas surface casing order #133,891-C, which applies to the KCC District 3 area, alternate II cementing must be completed within 30 days of the spud date or the well shall be plugged. **In all cases, NOTIFY district office** prior to any cementing.

I hereby certify that the statements made herein are true and to the best of my knowledge and belief.  
Date: March 24, 2004 Signature of Operator or Agent: \_\_\_\_\_ Title: President

For KCC Use ONLY  
API # 15 - 033-21397-0000  
Conductor pipe required NONE feet  
Minimum surface pipe required 300 feet per Alt. 1  
Approved by: RJP 4-22-04  
This authorization expires: 10-22-04  
(This authorization void if drilling not started within 6 months of effective date.)  
Spud date: \_\_\_\_\_ Agent: \_\_\_\_\_

Remember to:  
- File Drill Pit Application (form CDP-1) with Intent to Drill;  
- File Completion Form ACO-1 within 120 days of spud date;  
- File acreage attribution plat according to field proration orders;  
- Notify appropriate district office 48 hours prior to workover or re-entry;  
- Submit plugging report (CP-4) after plugging is completed;  
- Obtain written approval before disposing or injecting salt water.  
- If this permit has expired (See: authorized expiration date) please check the box below and return to the address below.  
 Well Not Drilled - Permit Expired  
Signature of Operator or Agent: \_\_\_\_\_  
Date: \_\_\_\_\_

Mail to: KCC - Conservation Division, 130 S. Market - Room 2078, Wichita, Kansas 67202

19  
31  
17W

**IN ALL CASES PLOT THE INTENDED WELL ON THE PLAT BELOW**

*Plat of acreage attributable to a well in a prorated or spaced field*

**If the intended well is in a prorated or spaced field, please fully complete this side of the form.** If the intended well is in a prorated or spaced field complete the plat below showing that the well will be properly located in relationship to other wells producing from the common source of supply. Please show all the wells and within 1 mile of the boundaries of the proposed acreage attribution unit for gas wells and within 1/2 mile of the boundaries of the proposed acreage attribution unit for oil wells.

API No. 15 - \_\_\_\_\_  
 Operator: James B. Read Operating, Inc.  
 Lease: Brady  
 Well Number: 1-19  
 Field: Wilmore

Number of Acres attributable to well: \_\_\_\_\_  
 QTR / QTR / QTR of acreage: NE/4 - NE/4 - NW/4

Location of Well: County: Comanche  
493' FNL feet from  N /  S Line of Section  
2,079' FWL feet from  E /  W Line of Section  
 Sec. 19 Twp. 31 S. R. 17  East  West

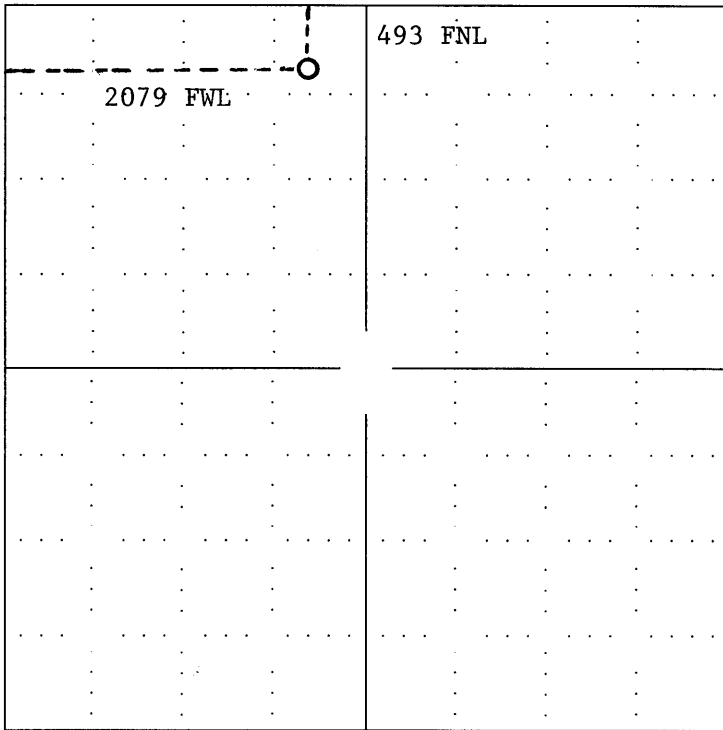
Is Section:  Regular or  Irregular

**If Section is Irregular, locate well from nearest corner boundary.**

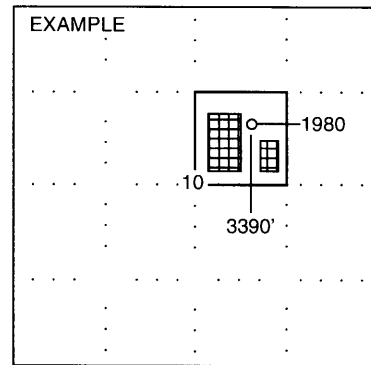
Section corner used:  NE  NW  SE  SW

**PLAT**

*(Show location of the well and shade attributable acreage for prorated or spaced wells.)  
 (Show footage to the nearest lease or unit boundary line.)*



**RECEIVED  
 MAR 31 2004  
 KCC WICHITA**



SEWARD CO.

**NOTE: In all cases locate the spot of the proposed drilling locaton.**

**In plotting the proposed location of the well, you must show:**

1. The manner in which you are using the depicted plat by identifying section lines, i.e. 1 section, 1 section with 8 surrounding sections, 4 sections, etc.
2. The distance of the proposed drilling location from the section's south / north and east / west.
3. The distance to the nearest lease or unit boundary line.
4. If proposed location is located within a prorated or spaced field a certificate of acreage attribution plat must be attached: (C0-7 for oil wells; CG-8 for gas wells).

# KANSAS

CORPORATION COMMISSION

KATHLEEN SEBELIUS, GOVERNOR  
BRIAN J. MOLINE, CHAIR  
JOHN WINE, COMMISSIONER  
ROBERT E. KREHBIEL, COMMISSIONER

April 22, 2004

Mr. James Read  
James B. Read Operating, Inc.  
PO Box 638  
Ardmore, OK 73402

Re: Drilling Pit Application  
Brady Lease Well No. 1-19  
NW/4 Sec. 19-31S-17W  
Comanche County, Kansas


Dear Mr. Read:

District staff has inspected the location and has determined that an unsealed condition will present a pollution threat to water resources.

District staff has instructed that no earthen pits are to be used at the location. Steel pits are to be used. Please inform the Commission in writing as to which disposal well you will utilize to dispose of the contents in the steel pits and the amount of fluid which will be disposed.

Should a haul-off pit be necessary, please complete the enclosed CDP-1. This location will have to be inspected prior to approval of the haul-off pit application.

Sincerely,



Kathleen Haynes  
Environmental Protection and Remediation Department

Cc: S Durrant