

15-153-20032-0000

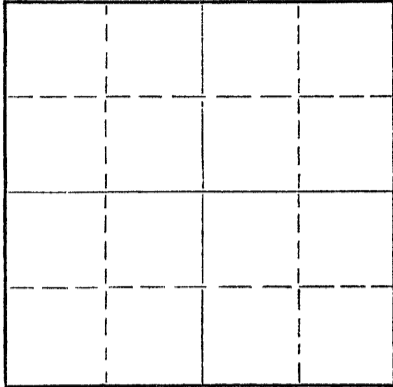
STATE OF KANSAS
STATE CORPORATION COMMISSION

Form CP-4

Give All Information Completely
Make Required Affidavit
Mail or Deliver Report to:
Conservation Division
State Corporation Commission
212 No. Market
Wichita, Kansas

WELL PLUGGING RECORD

NORTH



Locate well correctly on above
Section Plat

Rawlins County. Sec. 6 Twp. 1 Rge. 32W (E) (W)
Location as "NE/CNW%SW%" or footage from lines C SW SE
Lease Owner Murfin Drilling Co.
Lease Name Stolte Well No. 1
Office Address 617 Union Center Bldg., Wichita, Kansas
Character of Well (completed as Oil, Gas or Dry Hole) Dry Hole
Date well completed 9/21/ 19 68
Application for plugging filed 9/21 19 68
Application for plugging approved 9/21 19 68
Plugging commenced 9/21 19 68
Plugging completed 9/21 19 68
Reason for abandonment of well or producing formation D & A

If a producing well is abandoned, date of last production 19
Was permission obtained from the Conservation Division or its agents before plugging was commenced? yes

Name of Conservation Agent who supervised plugging of this well W. L. Nichols, Box 157, Morland, Ks.
Producing formation _____ Depth to top _____ Bottom _____ Total Depth of Well 3945 Feet
Show depth and thickness of all water, oil and gas formations.

OIL, GAS OR WATER RECORDS

CASING RECORD

FORMATION	CONTENT	FROM	TO	SIZE	PUT IN	PULLED OUT

Describe in detail the manner in which the well was plugged, indicating where the mud fluid was placed and the method or methods used in introducing it into the hole. If cement or other plugs were used, state the character of same and depth placed, from _____ feet to _____ feet for each plug set.

1st plug @ 2015 w/110 sxs.
2nd plug @ 275 w/ 20 sxs.
3rd plug @ 40 w/ 10 sxs.

RECEIVED
STATE CORPORATION COMMISSION
OCT 2 - 1968
CONSERVATION DIVISION
Wichita, Kansas

10-2-1968

(If additional description is necessary, use BACK of this sheet)

Name of Plugging Contractor Murfin Drilling Co.
Address 617 Union Center Bldg., Wichita, Kansas 67202

STATE OF KANSAS, COUNTY OF SEDGWICK, ss.
James R. Daniels (employee of owner) ~~owner~~ ~~operator~~ of the above-described

well, being first duly sworn on oath, says: That I have knowledge of the facts, statements, and matters herein contained and the log of the above-described well as filed and that the same are true and correct. So help me God.


(Signature) James R Daniels

(Address)

Subscribed and sworn to before me this 1st day of October, 1968

My commission expires November 5, 1970

Adela Mizener
Notary Public.



15-153-20032-00-00

WELL LOG

COMPANY Murfin Drilling Company

SEC. 6 T. 1 R. 32W
LOC. C SW SE

FARM Stolte

NO. 1

RIG. NO. 3

TOTAL DEPTH 3945'

COMM. 9/14/68

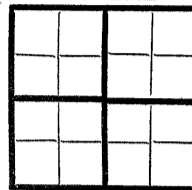
COMP. 9/21/68

COUNTRY Rawlins
KANSAS

SHOT OR TREATED

CONTRACTOR Murfin Drilling Co.

ISSUED



CASING

20	10
15	8 5/8" w/225 sxs.
12	6
13	5

ELEVATION

PRODUCTION D & A

FIGURES INDICATE BOTTOM OF FORMATIONS

- 200 Clay & Sand
- 234 Shale
- 264 Shale
- 600 Shale
- 1725 Shale
- 2135 Shale & sand
- 2310 Shale & sand
- 2412 Shale-sand
- 2426 Blaine Anhydrite
- 2650 Shale-shells
- 2721 Shale
- 2757 Anhydrite
- 2760 Shale
- 3186 Shale-Lime
- 3380 Lime & shale
- 3495 Shale-lime
- 3605 Lime & shale
- 3695 Lime & Shale
- 3700 Lime
- 3865 Lime
- 3945 Lime-Shale

RECEIVED
STATE CORPORATION COMMISSION
OCT 2 - 1968
CONSERVATION DIVISION
Wichita, Kansas
10-2-1968

State of KANSAS
County of SEDGWICK } ss:

I, James R. Daniels of the Murfin Drilling Company

upon oath state that the above and foregoing is a true and correct copy of the log of the Stolte #1 well.



Subscribed and sworn to before me this 1st day of October 1968

ADELA MIZENER, Notary Public
My Commission Expires: My commission expires November 5, 1970

James R Daniels
Adela Mizener
NOTARY PUBLIC