

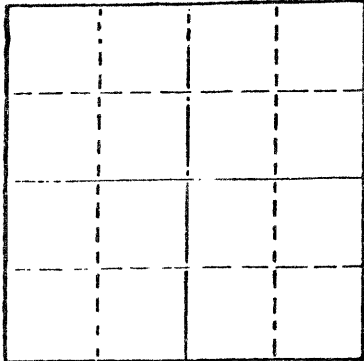
STATE OF KANSAS  
STATE CORPORATION COMMISSION

15-153-20343-00-00  
WELL PLUGGING RECORD

Give All Information Completely  
Make Required Affidavit  
Mail or Deliver Report to  
Conservation Division  
State Corporation Comm.  
245 North Water  
Wichita, KS 67202

Rawlins County. Sec. 18 Twp. 1S Rge. 31 ~~XX~~/W  
Location as "NE/CNW<sup>1</sup>/SW<sup>1</sup>" or footage from lines  
SE NE

Lease Owner Oxford Exploration Company, Inc.  
Lease Name SATTLER Well No. 1  
Office Address #1010 Denver Club Bldg. Denver, CO 80202  
Character of Well (Completed as Oil, Gas or Dry Hole) Dry Hole



Locate well correctly on above  
Section Plat

Date Well completed January 24 1979  
Application for plugging filed January 24 1979  
Application for plugging approved January 24 1979  
Plugging commenced January 24 1979  
Plugging completed January 24 1979  
Reason for abandonment of well or producing formation

D&A  
If a producing well is abandoned, date of last production 19

Was permission obtained from the Conservation Division or its agents before plugging was commenced? yes

Name of Conservation Agent who supervised plugging of this well Gilbert Balthazor  
Producing formation Depth to top Bottom Total Depth of Well 4120'  
Show depth and thickness of all water, oil and gas formations.

OIL, GAS OR WATER RECORDS

CASING RECORD

| FORMATION | CONTENT | FROM | TO | SIZE   | PUT IN | PULLED OUT |
|-----------|---------|------|----|--------|--------|------------|
|           |         |      |    | 8-5/8" | 294'   | -----      |
|           |         |      |    |        |        |            |
|           |         |      |    |        |        |            |
|           |         |      |    |        |        |            |

Describe in detail the manner in which the well was plugged, indicating where the mud fluid was placed and the method or methods used in introducing it into the hold. If cement or other plugs were used, state the character of same and depth placed, from feet to feet for each plug set.

1st plug @ 1700' w/70 sx, 50-50 posmix, 6% gel  
2nd plug @ 240' w/20 sx, 50-50 posmix, 6% gel  
3rd plug @ 40' w/10 sx, 50-50 posmix, 6% gel  
5 sx in rat hole

(If additional description is necessary, use BACK of this sheet)

Name of Plugging Contractor Murfin Drilling Company


STATE OF KANSAS COUNTY OF SEDGWICK, ss.  
Wm. S. Shropshire of Murfin Drilling Company (employee of owner) or (owner or operator) of the above-described well, being first duly sworn on oath, says: That I have knowledge of the facts, statements, and matters herein contained and the log of the above-described well as filed and that the same are true and correct. So help me God

(Signature) *Wm. S. Shropshire*  
Wm. S. Shropshire, Asst. Gen. Mgr.  
617 Union Center, Wichita, KS 67202 (Address)

SUBSCRIBED AND SWORN TO before me this 5th day of March, 1979

My commission expires \_\_\_\_\_

*Sandra Kay May*  
Sandra Kay May Notary Public.



RECEIVED  
STATE CORPORATION COMMISSION  
03-07-1979  
MAR - 7 1979

CONSERVATION DIVISION  
Wichita, Kansas

WELL LOG

15-153-20343-00-00

COMPANY Oxford Exploration Company, Inc.

SEC. 18 T. 1S R. 31W  
LOC. SE NE

FARM SATTLER NO. 1


RIG. NO. 7

TOTAL DEPTH 4120'

COMM. January 17, 1979 COMP. January 24, 1979

CONTRACTOR Murfin Drilling Company

COUNTY Rawlins  
KANSAS



CASING

20 10  
15 8-5/8" @ 294' w/250 sx.  
12 6  
13 5

ELEVATION

PRODUCTION

FIGURES INDICATE BOTTOM OF FORMATIONS

|       |                                 |
|-------|---------------------------------|
| 190'  | Surface soils, Sand & Post Rock |
| 1360' | Shale                           |
| 2110' | Shale & Sand                    |
| 2661' | Shale                           |
| 2700' | Anhydrite                       |
| 2796' | Shale                           |
| 3250' | Shale & Lime                    |
| 3505' | Shale, Sand & Lime              |
| 3665' | Shale & Lime                    |
| 3920' | Lime & Shale                    |
| 3955' | Lime                            |
| 4120' | Lime & Shale RTD                |

RECEIVED  
STATE CORPORATION COMMISSION

MAR - 7 1979

CONSERVATION DIVISION  
Wichita, Kansas

State of KANSAS  
County of SEDGWICK } ss:

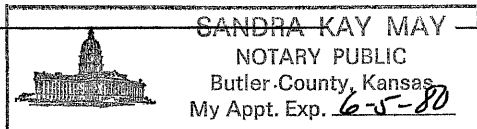
I, Wm. S. Shropshire of the Murfin Drilling Company

upon oath state that the above and foregoing is a true and correct copy of the log of the SATTLER #1 well.

Wm. S. Shropshire, Asst. Gen. Mgr.

Subscribed and sworn to before me this 5th day of March 19 79

My Commission Expires:



NOTARY PUBLIC

Sandra Kay May