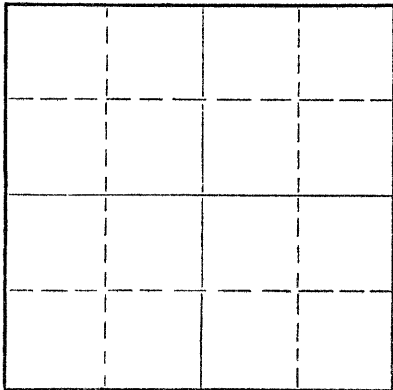


Give All Information Completely
Make Required Affidavit
Mail or Deliver Report to:
Conservation Division
State Corporation Commission
211 No. Broadway
Wichita, Kansas

WELL PLUGGING RECORD
15-153-30003-00-00

Rawlins County, Sec. 24 Twp. 1 Rge. 31 (S)XXXX(W)

NORTH



Locate well correctly on above Section Plat

Location as "NE/CNW/SW" or footage from lines C SE NE
Lease Owner Empire Drilling Company
Lease Name Green Well No. 1
Office Address 650 Fourth Natl. Bank Bldg., Wichita 2, Kansas
Character of Well (completed as Oil, Gas or Dry Hole) Dry Hole
Date well completed November 15 19 63
Application for plugging filed November 15 19 63
Application for plugging approved November 15 19 63
Plugging commenced November 15 19 63
Plugging completed November 15 19 63
Reason for abandonment of well or producing formation Dry Hole

If a producing well is abandoned, date of last production _____ 19 ____
Was permission obtained from the Conservation Division or its agents before plugging was commenced? yes

Name of Conservation Agent who supervised plugging of this well W. L. Nichols, Morland, Kansas
Producing formation _____ Depth to top _____ Bottom _____ Total Depth of Well 4445 Feet
Show depth and thickness of all water, oil and gas formations.

OIL, GAS OR WATER RECORDS

CASING RECORD

FORMATION	CONTENT	FROM	TO	SIZE	PUT IN	PULLED OUT
Surface	Sand - Shale	0	165	8 5/8"	127'	-0-

Describe in detail the manner in which the well was plugged, indicating where the mud fluid was placed and the method or methods used in introducing it into the hole. If cement or other plugs were used, state the character of same and depth placed, from _____ feet to _____ feet for each plug set.

Plug set at 540' with 20 sacks cement.
Plug set at 120' with 20 sacks cement.
Plug set at 40' with 10 sacks cement.

RECEIVED
STATE CORPORATION COMMISSION
11-22-1963
NOV 22 1963

CONSERVATION DIVISION
Wichita, Kansas

(If additional description is necessary, use BACK of this sheet)

Name of Plugging Contractor Empire Drilling Company
Address 650 Fourth National Bank Bldg., Wichita 2, Kansas

STATE OF KANSAS, COUNTY OF SEDGWICK, ss.
Dan J. Kornfeld

(~~Signature of owner~~) (owner or operator) of the above-described well, being first duly sworn on oath, says: That I have knowledge of the facts, statements, and matters herein contained and the log of the above-described well as filed and that the same are true and correct. So help me God.

(Signature) [Signature]
Dan J. Kornfeld
650 Fourth Natl. Bank Bldg., Wichita 2, Kansas
(Address)

SUBSCRIBED AND SWORN TO before me this 20th day of November, 19 63

My commission expires October 21, 1966

[Signature]
Lucille H. Harr
Notary Public.

LOG
15-153-30003-00-00

COMPANY: Empire Drilling Company
 CONTRACTOR: Empire Drilling Company
 FARM: Green #1
 LOCATION: C SE NE Section 24-1-31W, Rawlins County, Kansas
 COMMENCED: November 5, 1963 ELEVATION: 2746 KB
 COMPLETED: November 15, 1963 POTENTIAL: D & A

0	to	165	Surface - Sand - Shale
165	to	460	Shale & Shells
460	to	1500	Shale
1500	to	1800	Shale - Gyp
1800	to	2080	Gyp w/ Shale streaks & sandstone
2080	to	2225	Shale & Gyp
2225	to	2302	Shale
2302	to	2314	Blaine Gypsum
2314	to	2445	Shale - Redbed
2445	to	2538	Gyp & Shale
2538	to	2574	Anhydrite
2574	to	2700	Shale & Shells
2700	to	2889	Shale, Gyp, Sand
2889	to	3415	Lime & Shale
3415	to	3457	Lime
3457	to	3720	Lime & Shale
3720	to	3800	Lime
3800	to	3920	Lime & Shale
3920	to	3985	Lime
3985	to	4175	Lime & Shale
4175	to	4278	Shale
4278	to	4310	Conglomerate, Chert, Quartz
4310	to	4324	Quartz
4324	to	4436	Arbuckle
4436	to	4445	Reagan Sand
4445			Rotary Total Depth

SET: 127' of 8 5/8" with 75 sacks cement.

SAMPLE LOG TOPS:


Anhydrite	2538	+208
Oread	3691	-945
Heebner	3706	-960
Douglas Sand	3722	-976
Lansing Kansas City	3746	-1000
Base Kansas City	3980	-1234
Cherokee Group	4121	-1375
Basal Pennsylvanian		
Conglomerate	4278	-1532
Arbuckle	4324	-1578
Reagan Sand	4436	-1690
Rotary Total Depth	4445	

RECEIVED
 STATE CORPORATION COMMISSION
 11-22-1963
 NOV 22 1963

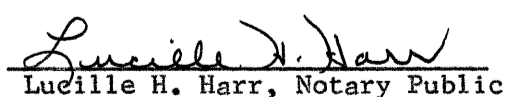
CONSERVATION DIVISION
 Wichita, Kansas

C E R T I F I C A T I O N

I, Dan J. Kornfeld, do hereby certify that the above and foregoing is a true and correct copy of the log on the Green #1, C SE NE Section 24-1-31W, Rawlins County, Kansas, as reflected by the files of Empire Drilling Company.


 Dan J. Kornfeld

Subscribed and sworn to before me, a Notary Public, within and for Sedgwick County, Kansas, this 20th day of November, 1963.


 Lucille H. Harr, Notary Public

My commission expires October 21, 1966.