

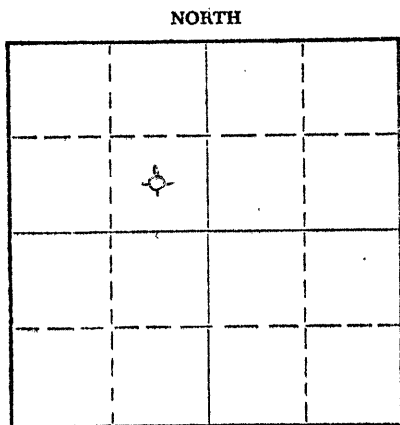
Give All Information Completely
Make Required Affidavit
Mail or Deliver Report to:
Conservation Division
State Corporation Commission
212 No. Market
Wichita, Kansas

WELL PLUGGING RECORD

15-153-20131-00-00

Rawlins County, Sec. 17, Twp. 1S, Rge. 32 (E) W.(W)

Location as "NE/CNW/SW" or footage from lines C SE NW
Lease Owner Murfin Drilling Company & Kantor Oil Co.
Lease Name Wicke Well No. 1
Office Address 617 Union Center, Wichita, Kansas 67202
Character of Well (completed as Oil, Gas or Dry Hole) Dry Hole
Date well completed 12-12 19 71
Application for plugging filed 12-12 19 71
Application for plugging approved 12-12 19 71
Plugging commenced 12-12 19 71
Plugging completed 12-12 19 71
Reason for abandonment of well or producing formation D & A



Locate well correctly on above Section Plat

If a producing well is abandoned, date of last production _____ 19____
Was permission obtained from the Conservation Division or its agents before plugging was commenced? Yes

Name of Conservation Agent who supervised plugging of this well Bill Nichols, Morland, Kansas
Producing formation _____ Depth to top _____ Bottom _____ Total Depth of Well 3720 Feet
Show depth and thickness of all water, oil and gas formations.


OIL, GAS OR WATER RECORDS

CASING RECORD

FORMATION	CONTENT	FROM	TO	SIZE	PUT IN	PULLED OUT

Describe in detail the manner in which the well was plugged, indicating where the mud fluid was placed and the method or methods used in introducing it into the hole. If cement or other plugs were used, state the character of same and depth placed, from _____ feet to _____ feet for each plug set.

2075' w/110 sx
245' w/30 sx
40' w/10 sx




(If additional description is necessary, use BACK of this sheet)
Name of Plugging Contractor Murfin Drilling Company
Address 617 Union Center, Wichita, Kansas 67202

STATE OF KANSAS, COUNTY OF SEDGWICK, ss.
James R. Daniels (employee of owner) or (owner or operator) of the above-described well, being first duly sworn on oath, says: That I have knowledge of the facts, statements, and matters herein contained and the log of the above-described well as filed and that the same are true and correct. So help me God.

(Signature) [Signature]
617 Union Center, Wichita, Kansas 67202
(Address)

Subscribed and sworn to before me this 22nd day of December 19 71



My commission expires February 7, 1975
Wilma V. Brokes Notary Public.

WELL LOG

15-153-20131-00-00

COMPANY Murfin Drilling Co. & Kantor Oil Co.

SEC. 17 T. 1S R. 32W
LOG. C SE NW

FARM Wicke NO. 1


RIG. NO. 8

TOTAL DEPTH 3720'

COMM. 11-23-71

COMP. 12-12-71

COUNTY Rawlins
KANSAS



CONTRACTOR Murfin Drilling Company

CASING

20 10
15 8 5/8" @ 220' w/200 sx
12 6
13 5

ELEVATION 2907 KB

PRODUCTION D & A

FIGURES INDICATE BOTTOM OF FORMATIONS


185 Clay & Sand
800 Shale
2702 Sand & Shale
2741 Anhydrite
3135 Shale & Shells
3670 Lime & Shale
3720 Lime

RECEIVED
STATE CORPORATION COMMISSION
12-23-1971
CONSERVATION DIVISION
Wichita, Kansas

State of KANSAS
County of SEDGWICK ss:

I, James R. Daniels of the Murfin Drilling Company

upon oath, state that the above and foregoing is a true and correct copy of the log of the Wicke #1 well.



Subscribed and sworn to before me this 22nd day of December 19 71

My Commission Expires: February 7, 1975

James R. Daniels
Wilma V. Brokes
NOTARY PUBLIC