

STATE OF KANSAS
STATE CORPORATION COMMISSION
200 Colorado Derby Building
Wichita, Kansas 67202

WELL PLUGGING RECORD
K.A.R.-82-3-117

API NUMBER 15-153-20,566-06-00

LEASE NAME Vap

WELL NUMBER 5

SPOT LOCATION 440' FSL & 440' f SW SW SE

SEC. 4 TWP. 1S RGE. 33W (E) or (W)

COUNTY Rawlins

Date Well Completed 9-11-84

Plugging Commenced 9-11-84

Plugging Completed 9-11-84

TYPE OR PRINT

NOTICE: Fill out completely
and return to Cons. Div.
office within 30 days.

LEASE OPERATOR Viking Resources

ADDRESS 217 E. William, Wichita, KS 67202-4005

PHONE # (316) 262-2502 OPERATORS LICENSE NO. 5011

Character of Well D&A
(Oil, Gas, D&A, SWD, Input, Water Supply Well)

Did you notify the KCC/KDHE Joint District Office prior to plugging this well? Yes

Which KCC/KDHE Joint Office did you notify? Gib Scheck, Hays, Ks.

Is ACO-1 filed? If not, is well log attached?

Producing formation Depth to top bottom T.D. 4190'

Show depth and thickness of all water, oil and gas formations.

OIL, GAS OR WATER RECORDS

CASING RECORD

Formation	Content	From	To	Size	Put in	Pulled out
Surface				8-5/8"	260	none

Describe in detail the manner in which the well was plugged, indicating where the mud fluid was placed and the method or methods used in introducing it into the hole. If cement or other plugs were used state, the character of same and depth placed, from feet to feet each set.

- 1st plug @ 2850' w/ 20 sx;
- 2nd plug @ 2050' w/100 sx;
- 3rd plug @ 300' w/ 40 sx;
- 4th plug @ 40' w/ 10 sx;
- 10 sx in rat hole.

(If additional description is necessary, use BACK of this form.)


Name of Plugging Contractor Murfin Drilling Company License No. 6033
Address 250 N. Water, Suite 300, Wichita, KS 67202

STATE OF Kansas COUNTY OF Sedgwick, ss.

Robert A. Ramseyer, Jr. (employee of operator) or (operator) of above-described well, being first duly sworn on oath, says: That I have knowledge of the facts, statements, and matters herein contained and the log of the above-described well as filed that the same are true and correct in the eyes of God.

(Signature) Robert A. Ramseyer, Jr.
Robert A. Ramseyer, Jr., Agent for op.
(Address) 250 N. Water, Suite 300

Wichita, KS 67202
SUBSCRIBED AND SWORN TO before me this 29 day of Sept., 1984



Eleanor Hall
Notary Public

My Comm. Expires: 4-25-87

RECEIVED
STATE CORPORATION COMMISSION
OCT 04 1984
10-4-84
Wichita, Kansas

WELL LOG 15-153-20566-06-00

COMPANY Viking Resources
 217 E. William
 Wichita, KS 67202-4005
FARM VAP **NO.** 5
RIG. NO. 7
TOTAL DEPTH 4190'
COMM. 9-6-84 **COMP.** 9-11-84
CONTRACTOR Murfin Drilling Company
 250 N. Water, Suite 300
 Wichita, KS 67202

SEC. 4 **T.** 1S **R.** 33W
LOC. 440' FSL & 440' FWL SW SW
 SE

COUNTY Rawlins
 KANSAS

CASING
 10 10
 15 8 -5/8" csg set @ 260' w/185 sx 60-40 Pozmix, ELEVATION
 12 6 3% CC
 13 5

PRODUCTION

FIGURES INDICATE BOTTOM OF FORMATIONS

Sand & Shale	2828'
Anhydrite	2864'
Sand & Shale	3670'
Shale & Lime	(RTD) 4190'


RECEIVED
STATE CORPORATION COMMISSION

OCT 04 1984
10-4-84


State of Kansas
 County of Sedgwick

I, Robert A. Ramseyer, Jr. of the Murfin Drilling Company

upon oath state that the above and foregoing is a true and correct copy of the log of the Vap #5 well.


 Robert A. Ramseyer, Jr., Agent for Opr.


 Eleanor Hall
 NOTARY PUBLIC



My Appl. Exp. 29 day of September 19 84
 Commission Expires: 4-25-87