

15-153-20001-00-00

STATE OF KANSAS
STATE CORPORATION COMMISSION

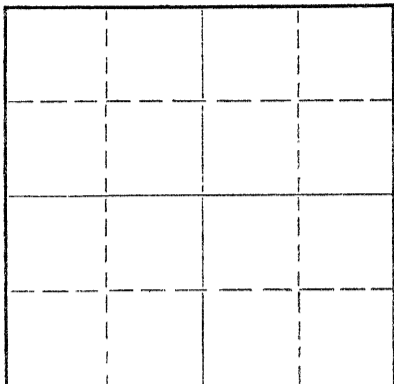
Form CP-4

Give All Information Completely
Make Required Affidavit
Mail or Deliver Report to:
Conservation Division
State Corporation Commission
212 No. Market
Wichita, Kansas

WELL PLUGGING RECORD

Rawlins County, Sec. 6 Twp. 1 Rge. 33XXXXXX (W)

NORTH



Locate well correctly on above
Section Plat

Location as "NE/CNW/SW" or footage from lines. C SE NW
Lease Owner Empire Drilling Company
Lease Name Peterson Well No. 1
Office Address 650 4th Natl. Bank Bldg., Wichita, Kansas
Character of Well (completed as Oil, Gas or Dry Hole) Dry Hole
Date well completed January 29 1967
Application for plugging filed January 29 1967
Application for plugging approved January 29 1967
Plugging commenced January 29 1967
Plugging completed January 29 1967
Reason for abandonment of well or producing formation Dry Hole

If a producing well is abandoned, date of last production _____ 19____
Was permission obtained from the Conservation Division or its agents before plugging was commenced? yes

Name of Conservation Agent who supervised plugging of this well W. L. Nichols, Morland, Kansas
Producing formation _____ Depth to top _____ Bottom _____ Total Depth of Well 4685 Feet
Show depth and thickness of all water, oil and gas formations.


OIL, GAS OR WATER RECORDS

CASING RECORD

FORMATION	CONTENT	FROM	TO	SIZE	PUT IN	PULLED OUT
Surface	- Shale	0	220	8 5/8"	200'	-0-

Describe in detail the manner in which the well was plugged, indicating where the mud fluid was placed and the method or methods used in introducing it into the hole. If cement or other plugs were used, state the character of same and depth placed, from _____ feet to _____ feet for each plug set.

Plug set at 600' with 20 sacks cement.
Plug set at 210' with 20 sacks cement.
Plug set at 40' with 10 sacks cement.



2-10-67

(If additional description is necessary, use BACK of this sheet)

Name of Plugging Contractor Empire Drilling Company
Address 650 Fourth National Bank Bldg., Wichita, Kansas 67202

STATE OF KANSAS, COUNTY OF SEDGWICK, ss.
Dan J. Kornfeld (owner or operator) of the above-described well, being first duly sworn on oath, says: That I have knowledge of the facts, statements, and matters herein contained and the log of the above-described well as filed and that the same are true and correct. So help me God.

(Signature) [Signature]
Dan J. Kornfeld
650 Fourth National Bank Bldg. Wichita, Ks.
(Address)

SUBSCRIBED AND SWORN TO before me this 9th day of February, 19 67

My commission expires September 14, 1968.
Sandra Kay Peer Notary Public.

L O G

15-153-20001-00-00

COMPANY: Empire Drilling Company
 CONTRACTOR: Empire Drilling Company
 FARM: Peterson #1
 LOCATION: C SE NW Section 6-1-33W, Rawlins County, Kansas

COMMENCED: January 18, 1967 ELEVATION: 3001 KB
 COMPLETED: January 29, 1967 POTENTIAL: D & A

0	to	220	Surface-Shale
220	to	400	Shale
400	to	1380	Shale-Bentonite
1380	to	2174	Shale
2174	to	2350	Gypsum & Shale
2350	to	2555	Sand & Shale
2555	to	2637	Shale
2637	to	2652	Blaine Gypsum
2652	to	2715	Redbed
2715	to	2850	Shale
2850	to	2889	Anhydrite
2889	to	3085	Shale & Shells
3085	to	3200	Shale & Lime
3200	to	4500	Lime
4500	to	4555	Shale
4555	to	4580	Chert & Conglomerate
4580	to	4685	Conglomerate-Arbuckle
4685			Total Depth


SET: 200' of 8 5/8" with 100 sacks cement.

SAMPLE LOG TOPS:


Anhydrite	2850	+151
Base Anhydrite	2889	+112
Topeka	3724	-723
Deer Creek	3766	-765
Oread	3836	-835
Base Leavenworth	3880	-879
Douglas Sand	3887	-886
Lansing	3920	-919
Base Kansas City	4184	-1183
Cherokee Shale	4363	-1362
Conglomerate	4556	-1555
Mississippi Lime	4582	-1581
Arbuckle	4603	-1602
Granite	4677	-1676
Total Depth	4685	-1684

RECEIVED
 STATE CORPORATION COMMISSION
 FEB 10 1967
 CONSERVATION DIVISION
 Wichita, Kansas

I, Dan J. Kornfeld, do hereby certify that the above and foregoing is a true and correct copy of the log on the Peterson #1, C SE NW Section 6-1-33W, Rawlins County, Kansas, as reflected by the files of Empire Drilling Company.


 Dan J. Kornfeld

Subscribed and sworn to before me, a Notary Public, within and for Sedgwick County, Kansas, this 9th day of February, 1967.


 Sandra Kay Peer, Notary Public

My commission expires September 14, 1968.