

15-153-20038-00-00

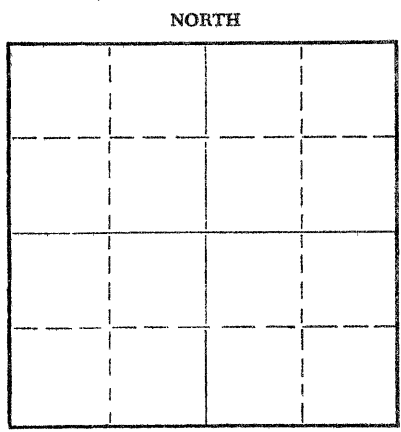
RECEIVED
STATE CORPORATION COMMISSION
FEB 17 1969
CONSERVATION DIVISION
Wichita, Kansas

Form CP-4

WELL PLUGGING RECORD

Give All Information Completely
Make Required Affidavit
Mail or Deliver Report to:
Conservation Division
State Corporation Commission
212 No. Market
Wichita, Kansas

Rawlins County, Sec. 4 Twp. 1 Rge. 33W (E) (W)
Location as "NE/CNW%SW%" or footage from lines C NE NE
Lease Owner Murfin Drilling Company
Lease Name Horinek Well No. 1
Office Address 617 Union Center, Wichita, Kansas 67202
Character of Well (completed as Oil, Gas or Dry Hole) D&A
Date well completed 1/4 19 69
Application for plugging filed 1/4 19 69
Application for plugging approved 1/4 19 69
Plugging commenced 1/4 19 69
Plugging completed 1/4 19 69
Reason for abandonment of well or producing formation Dry hole



Locate well correctly on above Section Plat

If a producing well is abandoned, date of last production 19
Was permission obtained from the Conservation Division or its agents before plugging was commenced? YES

Name of Conservation Agent who supervised plugging of this well W. L. Nichols
Producing formation Depth to top Bottom Total Depth of Well 2700 Feet
Show depth and thickness of all water, oil and gas formations.

OIL, GAS OR WATER RECORDS

CASING RECORD

FORMATION	CONTENT	FROM	TO	SIZE	PUT IN	PULLED OUT

Describe in detail the manner in which the well was plugged, indicating where the mud fluid was placed and the method or methods used in introducing it into the hole. If cement or other plugs were used, state the character of same and depth placed, from feet to feet for each plug set.

1st plug @ 1800' w/100 sxs.
2nd plug @ 270' w/ 25 sxs.
3rd plug @ 40' w/ 10 sxs.


(If additional description is necessary, use BACK of this sheet)
Name of Plugging Contractor Murfin Drilling Company
Address 617 Union Center, Wichita, Kansas

STATE OF KANSAS, COUNTY OF SEDGWICK, ss.
James R. Daniels (employee of owner) or (owner or operator) of the above-described well, being first duly sworn on oath, says: That I have knowledge of the facts, statements, and matters herein contained and the log of the above-described well as filed and that the same are true and correct. So help me God.

(Signature) James R. Daniels
(Address)

SUBSCRIBED AND SWORN TO before me this February, 19 69

My commission expires 7-25-72



Barbara Karges, Notary Public.

WELL LOG

15-153-20038-00-00

COMPANY Murfin Drilling Company

SEC. 4 T. 1 R. 33W
LOC. C NE NE

FARM Horinek NO. 1

RIG. NO. 3


TOTAL DEPTH 2700'

COUNTRY Rawlins
KANSAS

COMM. COMP.

SHOT OR TREATED
CONTRACTOR Murfin Drilling Company

ISSUED



CASING

20 10
15 8 5/8" 262' w/ 250 sxs.
12 6
13 5

ELEVATION

PRODUCTION D&A

FIGURES INDICATE BOTTOM OF FORMATIONS

160 Clay & sand
240 Sand
260 Shale
435 Shale
1225 Shale
1747 Shale & sand
1950 Sand & shale
2050 Shale & pyrite
2305 Shale & sand & pyrite
2480 Shale & sand
2621 Shale & sand
2663 Sand & shale
2700 Sand & shale

RECEIVED
STATE CORPORATION COMMISSION
FEB 17 1969
CONSERVATION DIVISION
Wichita, Kansas
2-17-69


State of KANSAS
County of Sedgwick } ss:

I, James R. Daniels of the Murfin Drilling Company

upon oath state that the above and foregoing is a true and correct copy of the log of the Horinek #1 well.

Subscribed and sworn to before me this 4th day of February 19 69

My Commission Expires: 7-25-72



James R. Daniels
James R. Daniels
Barbara Karges
NOTARY PUBLIC Barbara Karges