


Give All Information Completely
Make Required Affidavit
Mail or Deliver Report to:
Conservation Division
State Corporation Commission
212 No. Market
Wichita, Kansas

WELL PLUGGING RECORD



Locate well correctly on above Section Plat

Rawlins

County. Sec. 4 Twp. 1 Rge. 33W (E) (W)

Location as "NE/CNW%SW%" or footage from lines C NE NE

Lease Owner Murfin Drilling Company

Lease Name Horinek Well No. 1-A

Office Address 617 Union Center, Wichita, Kansas

Character of Well (completed as Oil, Gas or Dry Hole) D&A

Date well completed 1/14 19 69

Application for plugging filed 1/14 19 69

Application for plugging approved 1/14 19 69

Plugging commenced 1/14 19 69

Plugging completed 1/14 19 69

Reason for abandonment of well or producing formation Dry hole

If a producing well is abandoned, date of last production 19

Was permission obtained from the Conservation Division or its agents before plugging was commenced? YES

Name of Conservation Agent who supervised plugging of this well

Producing formation Depth to top Bottom Total Depth of Well 175 Feet

Show depth and thickness of all water, oil and gas formations.

OIL, GAS OR WATER RECORDS

CASING RECORD

FORMATION	CONTENT	FROM	TO	SIZE	PUT IN	PULLED OUT

Describe in detail the manner in which the well was plugged, indicating where the mud fluid was placed and the method or methods used in introducing it into the hole. If cement or other plugs were used, state the character of same and depth placed, from feet to feet for each plug set.

1st plug @ 1900' w/100 sxs.
2nd plug @ 275' w/ 30 sxs.
3rd plug @ 40' w/ 10 sxs.

(If additional description is necessary, use BACK of this sheet)

Name of Plugging Contractor Murfin Drilling Company

Address 617 Union Center, Wichita, Kansas 67202

STATE OF Kansas, COUNTY OF Sedgwick, ss.

James R. Daniels (employee of owner) or (owner or operator) of the above-described


well, being first duly sworn on oath, says: That I have knowledge of the facts, statements, and matters herein contained and the log of the above-described well as filed and that the same are true and correct. So help me God.

(Signature) James R. Daniels

(Address)

SUBSCRIBED AND SWORN TO before me this February 19 69

My commission expires 7-25-72



Barbara Karges Notary Public.

Rec'd 2-17-69

WELL LOG 15-153-20040-00-00

COMPANY Murfin Drilling Company

SEC. 4 T. 1 R. 33W
LOG.

FARM Horinek NO. 1-A

RIG. NO. 3

TOTAL DEPTH 4175

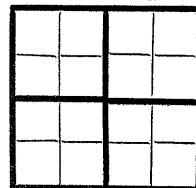
COMM. 1/5/69 COMP. 1/16/69

SHOT OR TREATED

CONTRACTOR Murfin Drilling Company

ISSUED

COUNTRY Rawlins KANSAS



CASING

20 10
15 8
12 6 5/8" set @ 253 w/250 sxs.
13 5

ELEVATION

PRODUCTION D&A

FIGURES INDICATE BOTTOM OF FORMATIONS

- 125 Clay
- 220 Sand
- 255 Shale
- 602 Shale
- 1550 Shale-sandy shale
- 2040 Shale & sand
- 2280 Sand & shale
- 2500 Shale-sands
- 2610 Shale-sand
- 2780 Shale & sand
- 2835 Shale-sand
- 2873 Anhydrite
- 2950 Shale & LIME
- 3080 Lime & shale
- 3205 Lime & shale-sand
- 3310 Shale-lime
- 3455 Lime & shale
- 3570 Lime & shale
- 3650 Lime & shale
- 3750 Lime & shale
- 3795 Shale & lime
- 3844 Shale-lime
- 3900 Lime & shale
- 3970 Lime-shale
- 4005 Lime & shale
- 4080 Lime & shale
- 4175 Lime-shale

RECEIVED
STATE CORPORATION COMMISSION
FEB 17 1969
CONSERVATION DIVISION
Wichita, Kansas
2-17-69


State of KANSAS
County of SEDGWICK } ss:

I, JAMES R. DANIELS of the MURFIN DRILLING Company

upon oath state that the above and foregoing is a true and correct copy of the log of the HORINEK 1-A well.

Subscribed and sworn to before me this 14th day of February 1969

My Commission Expires: 7-23-72



James R. Daniels
James R. Daniels

Barbara Karges
NOTARY PUBLIC Barbara Karges