

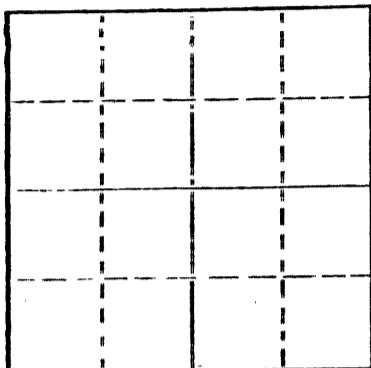
STATE OF KANSAS
STATE CORPORATION COMMISSION

15-153-20236-00-00

Give All Information Completely
Make Required Affidavit
Mail or Deliver Report to
Conservation Division
State Corporation Commission
245 North Water
Wichita, KS 67202

FORM CP-4

WELL PLUGGING RECORD



Locate well correctly on above Section Plat

Rawlins County. Sec 4 Twp. 1s Rge. (E)33 (W)
Location as "NE/CNW/SW" or footage from lines C NE SE
Lease Owner John Jennings
Lease Name VAP Well No. 1
Office Address 200 E. First Str., Suite 309, Wichita, Ks
Character of Well (completed as Oil, Gas or Dry Hole) Dry Hole
Date well completed 4/1 19 76
Application for plugging filed 4/1 19 76
Application for plugging approved 4/1 19 76
Plugging commenced 4/1 19 76
Plugging completed 4/1 19 76
Reason for abandonment of well or producing formation Dry Hole

If a producing well is abandoned, date of last production 19
Was permission obtained from the Conservation Division or its agents before plugging was commenced? Yes

Name of Conservation Agent who supervised plugging of this well Gilbert Balthezor
Producing formation _____ Depth to top _____ Bottom _____ Total Depth of Well 4140' Feet
Show depth and thickness of all water, oil and gas formations.

OIL, GAS OR WATER RECORDS

CASING RECORD

FORMATION	CONTENT	FROM	TO	SIZE	PUT IN	PULLED OUT
				8 5/8"	257'	None

Describe in detail the manner in which the well was plugged, indicating where the mud fluid was placed and the method or methods used in introducing it into the hole. If cement or other plugs were used, state the character of same and depth placed, from _____ feet to _____ feet for each plug set.

1st plug @ 1700' w/20 sx
2nd plug @ 250' w/20 sx
3rd plug @ 40' w/10 sx

Name of Plugging Contractor Allied Cmtg
Address Box 31, Russell, Ks 67665


STATE OF Kansas COUNTY OF Sedgwick ss.
Wm. S. Shropshire (employee of owner) of the above-described well, being first duly sworn on oath, says: That I have knowledge of the facts, statements, and matters herein contained and the log of the above-described well as filed and that the same are true and correct. So help me God.

(Signature) Wm. S. Shropshire
617 Union Center, Wichita, Kansas 67202
(Address)

SUBSCRIBED AND SWORN TO before me this 7th day of April, 1976

JOLENE S. FRISBIE, STATE NOTARY PUBLIC
My commission expires March 13, 1979

Jolene S. Frisbie
Notary Public.



WELL LOG 15-153-20236-00-00

COMPANY John Jennings


SEC. 4 T-1s R-33W
LOC. C NE SE

FARM VAP NO. 1

RIG. NO. 3
TOTAL DEPTH 4140'
COMM. 3/25/76

COMP. 4/1/76

COUNTY Rawlins
KANSAS



CONTRACTOR Murfin Drilling

CASING
20 10
15 8 5/8" @ 257' w/200 SX
12 6
13 5

ELEVATION

PRODUCTION D&A

FIGURES INDICATE BOTTOM OF FORMATIONS

160 - clay, sand
1750 - shale
3045 - shale, sand
4140 - lime, shale
4140 - TD

123001570
4-8-1976
NOTARY PUBLIC
JOLENE S. FRISBIE

State of Kansas
County of Sedgwick } ss:

I, Wm. S. Shropshire of the Murfin Drilling Company

upon oath state that the above and foregoing is a true and correct copy of the log of the VAP #1 well.

Wm. S. Shropshire

Subscribed and sworn to before me this 7th day of April 19 76

JOLENE S. FRISBIE, STATE NOTARY PUBLIC
My Comm. Exp. March 13, 1979

Jolene S. Frisbie
NOTARY PUBLIC

