

15-153-20474-00-00

WELL PLUGGING RECORD

Give All Information Completely
 Make Required Affidavit

COUNTY Rawlins SEC. 4 TWP. 1S RGE. 33W E/W
 Location as in quarters or footage from lines:

S/2 SW NE

		o	

Locate Well
 correctly on above
 Section Platt.

Lease Owner Berexco Inc.
 Lease Name Martha Well No. 1
 Office Address 970 Fourth Financial Center
 Character of Well (Completed as Oil, Gas or Dry Hole): Dry
 Date Well Completed May 4, 1983
 Application for plugging filed May 4, 1983
 Plugging commenced May 4, 1983
 Plugging completed May 4, 1983
 Reason for abandonment of well or producing formation Dry

Was permission obtained from the Conservation Division or it's
 Agent's before plugging was commenced? Yes

Name of Conservation Agent who supervised plugging of this well KCC Hays, Kansas
 Producing formation _____ Depth to top _____ bottom _____ T.D. 4150'
 Show depth and thickness of all water, oil and gas formations.

OIL, GAS OR WATER RECORDS

Casing Record

Formation	Content	From	To	Size	Put in	Pulled Out
Surface				8-5/8"	307'	None

Describe in detail the manner in which the well was plugged, indicating where the mud
 fluid was placed and the method or methods used in introducing it into the hold. If cement
 or other plugs were used, state the character of same and depth placed, from _____ feet
 to _____ feet for each plug set.

- 1st plug @ 2795' w/20 sx
- 2nd plug @ 1780' w/100 sx
- 3rd plug @ 360' w/40 sx
- 4th plug @ 40' w/10 sx
- Rathole w/10 sx

(If additional description is necessary, use BACK of this sheet)

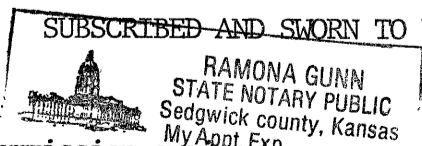
Name of Plugging Contractor Murfin Drilling Company

STATE OF Kansas COUNTY OF Sedgwick, ss.

David L. Murfin (employee of owner) or (owner or operator) of the
 above-described well, being first duly sworn on oath, says: That I have knowledge of the
 facts, statements, and matters herein defined and the log of the above-described well as
 filed and that the same are true and correct. So help me God.

8-9-83 AUG 09 1983

(Signature) David L. Murfin
617 Union Center
 (Address)



My Commission expires January 25, 1984

Ramona Gunn
 Notary Public.

WELL LOG

COMPANY Berexco Inc.

SEC. 4 T. 1S R. 33W
LOC. S/2 SW NE

FARM Martha NO. 1

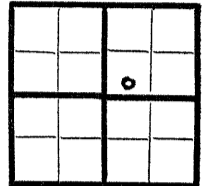
RIG. NO. 7

TOTAL DEPTH 4150'

COMM. 4-28-83

COMP. 5-4-83

COUNTY Rawlins
KANSAS



CONTRACTOR Murfin Drilling Company

CASING	
20	10
15	8 -5/8" @ 307' w/250 sx 60/40 POZ, 2% gel
12	6 3% CC
13	5

ELEVATION

PRODUCTION Dry

FIGURES INDICATE BOTTOM OF FORMATIONS

Surface Soil	307'
Shale	360'
Shale & Sand	2795'
Anhydrite	2332'
Shale & Shells	3685'
Shale & Lime RTD	4150'

RECEIVED
STATE CORPORATION COMMISSION

AUG 09 1983


CONSERVATION DIVISION
Wichita, Kansas

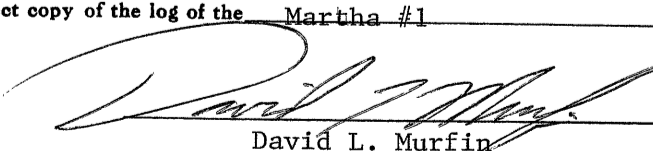
8-9-83

State of Kansas
County of Sedgwick } ss:

I, David L. Murfin of the Murfin Drilling Company

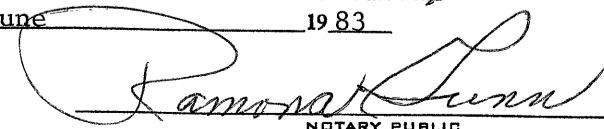
upon oath state that the above and foregoing is a true and correct copy of the log of the Martha #1 well.

 RAMONA GUNN
STATE NOTARY PUBLIC
Sedgwick county, Kansas
My Appt. Exp. _____


David L. Murfin

Subscribed and sworn to before me this 7th day of June 1983

My Commission Expires: January 25, 1984


NOTARY PUBLIC