

15-153-19001-00-00


STATE OF KANSAS
STATE CORPORATION COMMISSION

Form CP-4

Give All Information Completely
Make Required Affidavit
Mail or Deliver Report to:
Conservation Division
State Corporation Commission
P. O. Box 17027
Wichita, Kansas 67217
NORTH

WELL PLUGGING RECORD

Rawlins County. Sec. 2 Twp. 1S Rge. (E) 33 (W)
Location as "NE/CNW/SW" or footage from lines. C NW
Lease Owner Theodore Gore
Lease Name Kasten Well No. 2-A
Office Address 650 Fourth National Building, Wichita, Kansas
Character of Well (completed as Oil, Gas or Dry Hole) Dry Hole
Date well completed 3-1-74 19
Application for plugging filed 3-1-74 19
Application for plugging approved 3-1-74 19
Plugging commenced 3-1-74 19
Plugging completed 3-2-74 19
Reason for abandonment of well or producing formation Dry Hole



Locate well correctly on above
Section Plat

If a producing well is abandoned, date of last production 19
Was permission obtained from the Conservation Division or its agents before plugging was commenced? Yes

Name of Conservation Agent who supervised plugging of this well Bill Nichols, Moreland, Kansas
Producing formation _____ Depth to top _____ Bottom _____ Total Depth of Well 4076 Feet
Show depth and thickness of all water, oil and gas formations.

OIL, GAS OR WATER RECORDS

CASING RECORD

FORMATION	CONTENT	FROM	TO	SIZE	PUT IN	PULLED OUT
				8 5/8"	250'	None

Describe in detail the manner in which the well was plugged, indicating where the mud fluid was placed and the method or methods used in introducing it into the hole. If cement or other plugs were used, state the character of same and depth placed, from _____ feet to _____ feet for each plug set.

1st plug @ 2175' w/110 sx
2nd plug @ 275' w/30 sx
3rd plug @ 40' w/10 sx

RECEIVED
STATE CORPORATION COMMISSION
MAR 19 1974
CONSERVATION DIVISION
Wichita, Kansas
3-19-1974

(If additional description is necessary, use BACK of this sheet)

Name of Plugging Contractor Halliburton
Address 410 Union Center, Wichita, Kansas 67202

STATE OF Kansas COUNTY OF Sedgwick, ss.
James R. Daniels (employee of owner) or (owner or operator) of the above-described

well, being first duly sworn on oath, says: That I have knowledge of the facts, statements, and matters herein contained and the log of the above described well as filed and that the same are true and correct. So help me God.

(Signature) James R. Daniels
617 Union Center, Wichita, Kansas
(Address)



Subscribed and sworn to before me this 15th day of March, 1974
BARBARA COLE, Notary Public
My Commission Expires Sept. 5, 1976
Notary Public.

15-153-19001-00-00

WELL LOG

COMPANY Theodore Gore

SEC. 2 T. 1S R. 33W
LOC. C NW

FARM Kasten

NO. 2-A

RIG. NO. 3


TOTAL DEPTH 4076'

COUNTY Rawlins
KANSAS

COMM. 2-22-74

COMP. 3-1-74

CONTRACTOR Murfin Drilling Company



CASING

20	10
15	8 5/8" @ 250' w/200 sx
12	6
13	5

ELEVATION

PRODUCTION D & A

FIGURES INDICATE BOTTOM OF FORMATIONS


165	Sand & clay
1560	Shale
2773	Shale & sand
2810	Anhydrite
2908	Shale
3150	Shale - shells
3680	Lime & shale
3770	Lime
3865	Lime - sand
3912	Lime & shale
3926	Lime core
3950	Lime
3970	Core
4056	Lime
4076	Core
4076	TD

RECEIVED
STATE CORPORATION COMMISSION
MAR 19 1974
CONSERVATION DIVISION
Wichita, Kansas
3-19-1974

State of Kansas }
County of Sedgwick } ss:

I, James R. Daniels of the Murfin Drilling Company

upon oath state that the above and foregoing is a true and correct copy of the log of the Kasten #2-A well.



Subscribed and sworn to before me this 15th day of March 19 74

BARBARA COLE, Notary Public
My Commission Expires: Sept. 5, 1976

James R. Daniels
Barbara Cole
NOTARY PUBLIC