

15-153-20171-00-00

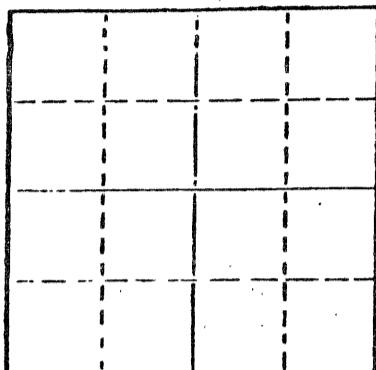
STATE OF KANSAS  
STATE CORPORATION COMMISSION

WELL PLUGGING RECORD

Give All Information Completely  
Make Required Affidavit  
Mail or Deliver Report to  
Conservation Division  
State Corporation Comm.  
245 North Water  
Wichita, KS 67202

Rawlins County, Sec. 2 Twp. 1 Rge. 33 E/W  
Location as "NE/CNW $\frac{1}{4}$ /SW $\frac{1}{4}$ " or footage from lines  
SE SENW

Lease Owner Theodore Gore  
Lease Name Kasten #1 Well No. \_\_\_\_\_  
Office Address Russell, Kansas 67665  
Character of Well (Completed as Oil, Gas or Dry Hole) \_\_\_\_\_



Locate well correctly on above Section Plat

Date Well completed \_\_\_\_\_ 19\_\_\_\_  
Application for plugging filed \_\_\_\_\_ 19\_\_\_\_  
Application for plugging approved \_\_\_\_\_ 19\_\_\_\_  
Plugging commenced 10/2/76 \_\_\_\_\_ 19\_\_\_\_  
Plugging completed 10/6/76 \_\_\_\_\_ 19\_\_\_\_  
Reason for abandonment of well or producing formation  
depleted.  
If a producing well is abandoned, date of last production  
\_\_\_\_\_ 19\_\_\_\_

Was permission obtained from the Conservation Division or  
its agents before plugging was commenced? yes

Name of Conservation Agent who supervised plugging of this well Balthazor  
Producing formation \_\_\_\_\_ Depth to top \_\_\_\_\_ Bottom \_\_\_\_\_ Total Depth of Well 4164  
Show depth and thickness of all water, oil and gas formations.

OIL, GAS OR WATER RECORDS

CASING RECORD

FORMATION	CONTENT	FROM	TO	SIZE	PUT IN	PULLED OUT
				8-5/8	251	none
				5 1/2"	4159	2019

Describe in detail the manner in which the well was plugged, indicating where the mud fluid  
was placed and the method or methods used in introducing it into the hold. If cement or other  
plugs were used, state the character of same and depth placed, from \_\_\_\_\_ feet to  
\_\_\_\_\_ feet for each plug set.

Pushed plug to 3900' and ran 20' sand and 4 sacks cement. Loaded hole, shot pipe  
at 2515', 2391', 2266', 2139', 2015', pulled 63 joints. Pumped 3 sacks hulls,  
30 sacks gel and 130 sacks cement, 50-50 pos, 6% gel.

PLUGGING COMPLETE.

RECEIVED  
STATE CORPORATION COMMISSION

OCT 15 1976

(If additional description is necessary, use BACK of this sheet)  
Name of Plugging Contractor KELSO CASING PULLING  
CHASE, KANSAS  
Conservation Division  
Wichita, Kansas  
10-15-76

STATE OF KANSAS COUNTY OF RICE ss.  
R. DARRELL KELSO

(employee of owner) or (owner or operator) of the above-described  
well, being first duly sworn on oath, says: That I have knowledge of the facts, statements, and matters herein contained and the log of the  
above-described well as filed and that the same are true and correct. So help me God.

(Signature) R. Darrell Kelso  
CHASE, KANSAS

(Address)

SUBSCRIBED AND SWORN TO before me this 13th day of October 19 76

My commission expires



Margaret Melcher  
Notary Public.

WELL LOG

15-153-20171-00-00

COMPANY THEODORE GORE

SEC. 2 T. 1S R. 33W  
LOC. SE SE NW

FARM KASTEN NO. 1

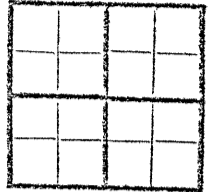
RIB. NO. 3

TOTAL DEPTH 4164'

COMM. 10-24-73

COMP. 10-31-73

COUNTY Rawlins  
KANSAS



CONTRACTOR Murfin Drilling Company

CASING

20 10  
15 5/8" @ 251' w/225 SX  
12 6  
13 5 1/2" @ 4164' w/225 SX

ELEVATION 2932 KB

PRODUCTION Oil

FIGURES INDICATE BOTTOM OF FORMATIONS


190	Sand & clay
1610	Shale
2400	Sand & shale
2525	Shale & shells
2797	Anhydrite
2995	Shale
3190	Shale & shells
3870	Lime & shale
3918	Lime
3945	Lime & shale
4164	Lime
4164	TD

7-22-1976  
NOTARY PUBLIC

State of Kansas }  
County of Sedgwick } ss:

I, James R. Daniels of the Murfin Drilling Company

do hereby certify that the above and foregoing is a true and correct copy of the log of the Kasten #1 well.



Subscribed and sworn to before me this 6th day of November 1973

BARBARA COLE, Notary Public  
My Commission Expires Sept. 5, 1976

[Signature]  
Barbara Cole  
NOTARY PUBLIC