

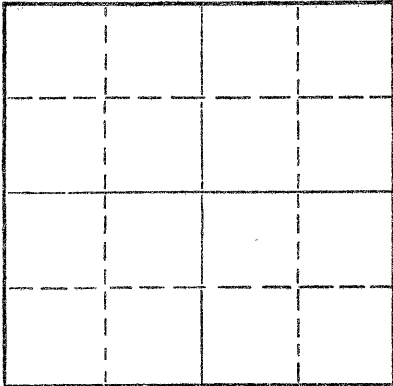
15-153-20176-00-00

STATE OF KANSAS
STATE CORPORATION COMMISSION

Form CP-4

WELL PLUGGING RECORD

Give All Information Completely
Make Required Affidavit
Mail or Deliver Report to:
Conservation Division
State Corporation Commission
P. O. Box 17027
Wichita, Kansas 67217
NORTH



Locate well correctly on above
Section Plat

Rawlins County, Sec. 2 Twp. 1S Rge. (E) 33 (W)
Location as "NE/CNW/SW" or footage from lines C NW
Lease Owner Theodore Gore, Oil Producer
Lease Name Kasten Well No. 2
Office Address 650 Fourth Nat'l Bank Bldg., Wichita, Kansas
Character of Well (completed as Oil, Gas or Dry Hole) Dry Hole
Date well completed 2-21 1974
Application for plugging filed 2-21 1974
Application for plugging approved 2-21 1974
Plugging commenced 2-21 1974
Plugging completed 2-21 1974
Reason for abandonment of well or producing formation Dry Hole

If a producing well is abandoned, date of last production 19
Was permission obtained from the Conservation Division or its agents before plugging was commenced? Yes

Name of Conservation Agent who supervised plugging of this well Bill Nichols, Moreland, Ks.
Producing formation _____ Depth to top _____ Bottom _____ Total Depth of Well 3000 Feet
Show depth and thickness of all water, oil and gas formations.

OIL, GAS OR WATER RECORDS

CASING RECORD

FORMATION	CONTENT	FROM	TO	SIZE	PUT IN	PULLED OUT
				8 5/8	252'	None

Describe in detail the manner in which the well was plugged, indicating where the mud fluid was placed and the method or methods used in introducing it into the hole. If cement or other plugs were used, state the character of same and depth placed, from _____ feet to _____ feet for each plug set.

1st plug @ 2175' w/110 cu ft
2nd plug @ 250' w/30 sx
3rd plug @ 40' w/10 sx

RECEIVED
STATE CORPORATION COMMISSION
MAR 12 1974
CONSERVATION DIVISION
Wichita, Kansas

(If additional description is necessary, use BACK of this sheet)
Name of Plugging Contractor Halliburton Services
Address 410 Union Center, Wichita, Kansas

3-12-1974

STATE OF Kansas, COUNTY OF Sedgwick, ss.
James R. Daniels (employee of owner) or (owner or operator) of the above-described

well, being first duly sworn on oath, says: That I have knowledge of the facts, statements, and matters herein contained and the log of the above-described well as filed and that the same are true and correct. So help me God.

(Signature) James R. Daniels
617 Union Center, Wichita, Kansas 67202
(Address)

Subscribed and sworn to before me this 8th day of March, 1974.
BARBARA COLE, Notary Public
My Commission Expires Sept. 5, 1976
Barbara Cole
Notary Public.



WELL LOG 15-153-20176-00-00

COMPANY Theodore Gore, Oil Producer

SEC. 2 T. 1S R. 33W
LOC. C NW

FARM Kasten NO. 2

RIG. NO. 3

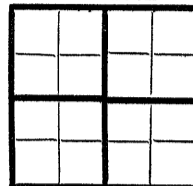
TOTAL DEPTH 3000'

COUNTY Rawlins
KANSAS

COMM. 2-17-74

COMP. 2-21-74

CONTRACTOR Murfin Drilling Company



CASING

20 10
15 8 5/8" @ 252' w/225 SX
12 6
13 5

ELEVATION 2932 GL

PRODUCTION D & A

FIGURES INDICATE BOTTOM OF FORMATIONS


155	Sand & clay
1835	Shale
2150	Sand & shale
2375	Shale
2772	Shale & sand
2810	Anhydrite
2825	Shale
3000	Shale & sand
3000	TD

RECEIVED
STATE CORPORATION COMMISSION
MAR 12 1974
CONSERVATION DIVISION
Wichita, Kansas
3-12-1974

State of Kansas }
County of Sedgwick } ss:

I, James R. Daniels of the Murfin Drilling Company

upon oath state that the above and foregoing is a true and correct copy of the log of the Kasten #2 well.



Subscribed and sworn to before me this 8th day of March 1974

James R. Daniels

My Commission Expires: My Commission Expires Sept. 5, 1976

Barbara Cole
NOTARY PUBLIC