


15-153-20186-00-00

STATE OF KANSAS
STATE CORPORATION COMMISSION

Form CP-4

Give All Information Completely
Make Required Affidavit
Mail or Deliver Report to:
Conservation Division
State Corporation Commission
P. O. Box 17027
Wichita, Kansas 67217
NORTH

WELL PLUGGING RECORD



Locate well correctly on above
Section Plat

Rawlins County. Sec. 2 Twp. 1S Rge. (E) 33 (W)
Location as "NE/CNW&SW&" or footage from lines. 2200' fSL & 2200' fEL
Lease Owner Theodore Gore
Lease Name Stolte Well No. 1
Office Address 650 Fourth National Building, Wichita, Kansas
Character of Well (completed as Oil, Gas or Dry Hole) Dry Hole
Date well completed Oct. 24 19 74
Application for plugging filed Oct. 24 19 74
Application for plugging approved Oct. 24 19 74
Plugging commenced Oct. 24 19 74
Plugging completed Oct. 24 19 74
Reason for abandonment of well or producing formation Dry Hole

If a producing well is abandoned, date of last production 19
Was permission obtained from the Conservation Division or its agents before plugging was commenced? Yes

Name of Conservation Agent who supervised plugging of this well Bill Nichols
Producing formation _____ Depth to top _____ Bottom _____ Total Depth of Well 4085 Feet
Show depth and thickness of all water, oil and gas formations.

OIL, GAS OR WATER RECORDS

CASING RECORD

FORMATION	CONTENT	FROM	TO	SIZE	PUT IN	PULLED OUT
				8 5/8"	248'	None

Describe in detail the manner in which the well was plugged, indicating where the mud fluid was placed and the method or methods used in introducing it into the hole. If cement or other plugs were used, state the character of same and depth placed, from _____ feet to _____ feet for each plug set.

1st plug @ 2025' w/110 sx
2nd plug @ 245' w/30 sx
3rd plug @ 40' w/10 sx

RECEIVED
STATE CORPORATION COMMISSION
NOV 5 1974
CONSERVATION DIVISION
Wichita, Kansas

11-5-74

(If additional description is necessary, use BACK of this sheet)

Name of Plugging Contractor Halliburton
Address 410 Union Center, Wichita, Kansas 67202


STATE OF Kansas COUNTY OF Sedgwick, ss.
James R. Daniels (employee of owner) or (owner or operator) of the above-described

well, being first duly sworn on oath, says: That I have knowledge of the facts, statements, and matters herein contained and the log of the above-described well as filed and that the same are true and correct. So help me God.

(Signature) James R. Daniels
617 Union Center, Wichita, Kansas 67202
(Address)

Subscribed and sworn to before me this 4th day of November, 19 74

My commission expires Sept. 5, 1976



Barbara Cole
Notary Public.

WELL LOG 15-153-20186-00-00

COMPANY Theodore Gore

SEC. 2 T. 1S R. 33W
LOC. 2200' fSL & 2200' fEL

FARM Stolte

NO. 1


RIG. NO. 3

TOTAL DEPTH 4085'

COUNTY Rawlins
KANSAS

COMM. 10-16-74

COMP. 10-24-74



CONTRACTOR Murfin Drilling Company

CASING

20 10
15 8 5/8" @ 248' w/200 sx
12 6
13 5

ELEVATION

PRODUCTION D & A

FIGURES INDICATE BOTTOM OF FORMATIONS


135	Sand & clay
915	Shale
2487	Sand & shale
2733	Shale
2770	Anhydrite
3265	Shale - shells
3855	Lime & shale
3973	Lime
3993	Core
4018	Lime & shale
4043	Core
4065	Lime & shale
4085	Core
4085	TD

RECEIVED
STATE CORPORATION COMMISSION
NOV 5 1974
11-5-74
CONSERVATION DIVISION
Wichita, Kansas

State of Kansas }
County of Sedgwick } ss:

I, James R. Daniels of the Murfin Drilling Company

upon oath state that the above and foregoing is a true and correct copy of the log of the Stolte #1 well.



Subscribed and sworn to before me this 4th day of November 19 74

BARBARA COLE, Notary Public
My Commission Expires: My Commission Expires Sept. 5, 1976

James R. Daniels
Barbara Cole
NOTARY PUBLIC