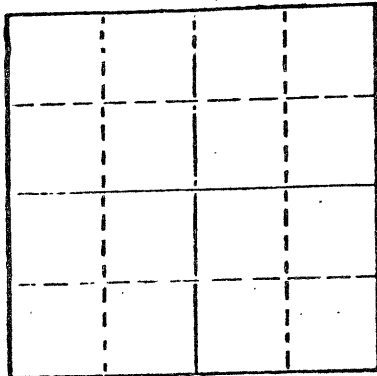


STATE OF KANSAS
STATE CORPORATION COMMISSION

WELL PLUGGING RECORD

Give All Information Completely
Make Required Affidavit
Mail or Deliver Report to
Conservation Division
State Corporation Comm.
245 North Water
Wichita, KS 67202

Rawlins County. Sec. 3 Twp. 1 Rge. 33E/W
Location as "NE/CNW $\frac{1}{4}$ SW $\frac{1}{4}$ " or footage from lines NE NE SW
Lease Owner Theodore Gore
Lease Name Horinek #1 Well No. _____
Office Address Russell, Kansas 67665
Character of Well (Completed as Oil, Gas or Dry Hole) _____



Locate well correctly on above Section Plot

Date Well completed _____ 19____
Application for plugging filed _____ 19____
Application for plugging approved _____ 19____
Plugging commenced 9/28/76 _____ 19____
Plugging completed 10/6/76 _____ 19____
Reason for abandonment of well or producing formation _____

_____ depleted.
If a producing well is abandoned, date of last production _____ 19____

Was permission obtained from the Conservation Division or its agents before plugging was commenced? yes

Name of Conservation Agent who supervised plugging of this well Balthazor
Producing formation _____ Depth to top _____ Bottom _____ Total Depth of Well 4180
Show depth and thickness of all water, oil and gas formations.

OIL, GAS OR WATER RECORDS

CASING RECORD

FORMATION	CONTENT	FROM	TO	SIZE	PUT IN	PULLED OUT
				8-5/8	258	none
				5 1/2"	4181	2032'

Describe in detail the manner in which the well was plugged, indicating where the mud fluid was placed and the method or methods used in introducing it into the hold. If cement or other plugs were used, state the character of same and depth placed, from _____ feet to _____ feet for each plug set.

Pushed plug to 3900' and ran 20' sand and 4 sacks cement. Loaded hole, shot pipe at 2523', 2397', 2272', 2145', 2017', pulled 64 joints. Pumped 3 sacks hulls, 31 sacks gel and 100 sacks cement, 50-50 pos, 6% gel
PLUGGING COMPLETE.

RECEIVED
STATE CORPORATION COMMISSION

OCT 15 1976

CONSERVATION DIVISION
Wichita, Kansas

10-15-76

(If additional description is necessary, use BACK of this sheet)

Name of Plugging Contractor KELSO CASING PULLING
CHASE, KANSAS

STATE OF KANSAS COUNTY OF RICE, ss.

R. DARRELL KELSO (employee of owner) or (owner or operator) of the above-described well, being first duly sworn on oath, says: That I have knowledge of the facts, statements, and matters herein contained and the log of the above-described well as filed and that the same are true and correct. So help me God.

(Signature) R. Darrell Kelso

CHASE, KANSAS
(Address)

SUBSCRIBED AND SWORN TO before me this 13th day of October, 19 76

My commission expires _____

NOTARY PUBLIC
MARGARET MELCHER
Rice County, Ks.
My Comm. Exp. Feb. 15, 1979

Margaret Melcher
Notary Public.

WELL LOG

15-153-20161-00-00

COMPANY THEODORE GORE

SEC. 3 T. 1S R. 33W
LOC. NE NE SW

FARM HORINEK

NO. 1

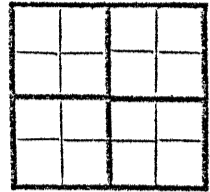
RIG. NO. 3

TOTAL DEPTH 4180'

COUNTY Rawlins
KANSAS

COMM. 7-3-73

COMP. 7-12-73



CONTRACTOR Murfin Drilling Company

CASINO

20 10
15 8 5/8" @ 258' w/225 sx
12 6
13 5 1/2" @ 4179' w/225 sx

ELEVATION

PRODUCTION Oil

FIGURES INDICATE BOTTOM OF FORMATIONS


1925	Shale
2500	Shale & sand
2605	Shale & lime
2730	Shale & sand
2819	Shale
2852	Anhydrite
3155	Shale
3298	Shale & shells
3930	Shale & lime
3965	Lime
4005	Lime & shale
4060	Lime
4105	Shale & lime
4145	Lime
4180	Lime & shale
4180	TD

RECEIVED
STATE OF KANSAS
7-12-76
JUL 12 1976
CONSERVATION DIVISION
Wichita, Kansas

State of Kansas
County of Sedgwick } ss:

I, James R. Daniels of the Murfin Drilling Company

do hereby state that the above and foregoing is a true and correct copy of the log of the Horinek #1 well.



Subscribed and sworn to before me this 18th day of July 19 73

[Signature]

My Commission Expires: Sept. 5, 1976

BARBARA COLE, Notary Public

[Signature]
NOTARY PUBLIC