

TYPE OR PRINT

NOTICE OF INTENTION TO DRILL

C-1

15-153-20,097-00-00

TO BE FILED WITH THE STATE CORPORATION COMMISSION PRIOR TO COMMENCEMENT OF WELL

1. Operator DONALD C. SLAWSON Address 408 One Twenty Bldg-Wichita, Kansas
2. Lease name Wicke 'C' Well No. 1 County, Rawlins
3. Well Location C NW SW Sec. 17 Township 1 S Range 32W
4. Well to be drilled 660 ft. from nearest lease line.
5. Drilling Contractor Aspen Drilling Company Address Box 783 - Great Bend, Kansas 67530
6. Type of equipment: Rotary Cable Tool . Approx. date operation to begin November 2, 1960.
7. Well to be drilled for Oil Gas Disposal Input Estimated Total Depth of Well 4110 ft.
8. Depth of deepest fresh water well within one mile of location _____ ft. If none exists, write NONE NONE.
9. Ground elevation at location is approx. _____ ft. higher or _____ ft. lower than ground elevation at water well.
10. Depth of the deepest municipal water well within three miles of location _____ ft. If none exists, write NONE NONE.
11. Operator states that he will set surface pipe at least 25 ft. below all Tertiary or unconsolidated deposits and, taking into consideration differences in ground elevations, that the minimum depth necessary, to the best of his knowledge and belief, to protect all fresh water zones is 350 ft. and operator agrees to set surface pipe at this location to a depth of not less than 350 ft. Alternate 1 Alternate 2 .

REMARKS:




Signature of Operator _____

DONALD C. SLAWSON

32-2559-519A



2-68-25M



**State Corporation Commission of Kansas
Conservation Division
500 Insurance Building
212 North Market
Wichita, Kansas 67202**

**RECEIVED
STATE CORPORATION COMMISSION
OCT 30 1970
CONSERVATION DIVISION
Wichita, Kansas**

(IF PREFERRED, MAIL IN ENVELOPE)